



**COMPETITOR
ROUTEBOOK**

**Fox Marquette Subaru
Lake Superior Performance Rally**

October 14-15, 2022

Marquette, MI

Presented by:



Emergency Contact Numbers

Houghton, Baraga, Iron, Ontonagon and Marquette Counties 911 for ALL Emergencies

Regional Dispatch will send police, sheriff, state patrol, fire and ambulance for all the UP from one number.

Air Ambulance – decision made by on-scene EMS

Guardian Flight – (main office) Jordan, UT (local resources available)

Police and Sheriff

Police – L'Anse and Marquette (dispatch through 911)

Sheriff – all Counties listed above (dispatch through 911)

State Patrol

Regional Dispatch 911 (all rally areas)

Fire Departments

Based on the township but dispatched through 911

Hospitals

Baraga County Memorial Hospital	L'Anse, MI	Trauma Level 3
UP Health System – Marquette	Marquette, MI	Trauma Level 2
UP Health System – Ishpeming	Ishpeming, MI	Trauma
UP Health System – Portage	Hancock, MI	Trauma Level 3
Aspirus Iron River Hospital	Iron River, MI	Trauma Level 4

Towing Services for the Event

Juntti's Towing	Ishpeming, MI	906-486-9474
Anttila's Towing	Ishpeming, MI	906-250-2333
Marquette Detailing Towing	Marquette, MI	906-228-7459
Mr. Wrecker Towing	Marquette, MI	906-228-7070
Dynamite Towing and Tire (24hrs)	L'Anse, MI	906-524-4869
906 Truck & Equipment	L'Anse, MI	906-524-7890

Rally Net Control Cell Number 970-222-2125 Communications@LSProRally.com
Contact Rob Bohn, Tom Nelson

2022 LSPR

TOTALS OF THE RALLY				
	SS	TRANSIT	TOTAL	%
Leg 1 (Section 1, 2)	76.1	78.3	154.3	49%
Leg 2 (Sections 3, 4)	35.0	181.0	215.9	16%
Total -- 16 SS	111.1	259.2	370.2	30%

START Leg 1		FRIDAY OCTOBER 14, 2022					
TC	LOCATION	SS DIST	TRANSIT DIST	TOTAL DIST	LATENESS TIME	TRANSIT TIME	FIRST CAR DUE
0	MTC OUT (Sidnaw)						14:42
	distance to next refuel	(38.06)	(39.98)	(77.99)			
1			6.97	6.97		0:18	15:00
SS 1	PASSMORE NORTH I	9.57			0:14		15:03
2			4.82	14.39		0:12	15:29
SS 2	FAR POINT I	12.08			0:18		15:32
3			21.25	33.33		0:35	16:25
SS 3	BOB LAKE I	6.71			0:10		16:28
4			4.04	10.75		0:12	16:50
SS 4	MARKEY LAKE I	9.70			0:14		16:53
4A	TECH ZONE/REGROUP IN		2.85	12.55		0:12	17:19
4B	REGROUP OUT/SERVICE IN		0.05			0:15	17:34
	SERVICE A (Sidnaw)	(38.06)	(39.98)	(77.99)			
4C	SERVICE OUT					1:00	18:34
RZ	REFUEL						
1	distance to next refuel	(38.06)	(38.28)	(76.34)			
5			6.97	6.97		0:25	18:59
SS 5	PASSMORE NORTH II	9.57			0:14		19:02
6			4.82	14.39		0:12	19:28
SS 6	FAR POINT II	12.08			0:18		19:31
7			21.25	33.33		0:35	20:24
SS 7	BOB LAKE II	6.71			0:10		20:27
8			4.04	10.75		0:12	20:49
SS 8	MARKEY LAKE II	9.70			0:14		20:52
8A	MTC IN (Sidnaw)		1.20	10.90		0:10	21:16
Leg 1 Totals		76.12	78.26	154.33			

Section 1

Section 2

START Leg 2 SATURDAY OCTOBER 15, 2022

TC	LOCATION	SS DIST	TRANSIT DIST	TOTAL DIST	LATENESS TIME	TRANSIT TIME	FIRST CAR DUE
8B	MTC OUT (Westwood)						9:30
	distance to next refuel	(14.40)	(54.24)	(68.64)			
9			29.70	29.70		0:45	10:15
SS 9	NESTORIA HERMAN	7.31			0:10		10:18
10			11.94	19.25		0:25	10:53
SS 10	MENGE CREEK	7.09			0:10		10:56
			12.60	19.69			
RZ	REFUEL						
2	distance to next refuel	(9.03)	(59.40)	(68.31)			
11			38.70	38.70		1:20	12:26
SS 11	WILDCAT I	5.03			0:10		12:29
12			1.92	6.95		0:10	12:49
SS 12	TROUBLE I	4.00			0:08		12:52
12A	TECH ZONE/REGROUP IN		18.66	22.66		0:40	13:40
12B	REGROUP OUT/SERVICE IN		0.12			0:15	13:55
	SERVICE B (Aspen Ridge)	(23.43)	(113.64)	(136.95)			
12C	SERVICE OUT					0:45	14:40
RZ	REFUEL						
3	distance to next refuel	(11.58)	(67.34)	(78.92)			
13			26.08	26.08		0:55	15:35
SS 13	WILDCAT II	5.03			0:10		15:38
14			1.92	6.95		0:10	15:58
SS 14	TROUBLE II	4.00			0:08		16:01
14A			38.52	42.52		1:05	17:14
14B/15	REGROUP					0:16	17:30
SS 15	MT MARQUETTE	1.32			0:03		17:33
16			0.72	2.04		0:10	17:46
SS 16	MARQUETTE MTN (Ski Hill)	1.23			0:03		17:49
16A			0.10	1.33		0:05	17:57

Leg 2 Totals	35.01	180.98	215.87
---------------------	-------	--------	--------

Section 3

Section 4

Routes to Sidnaw and Aspen Ridge/Westwood Service Areas

Fox Marquette Subaru to Sidnaw Service

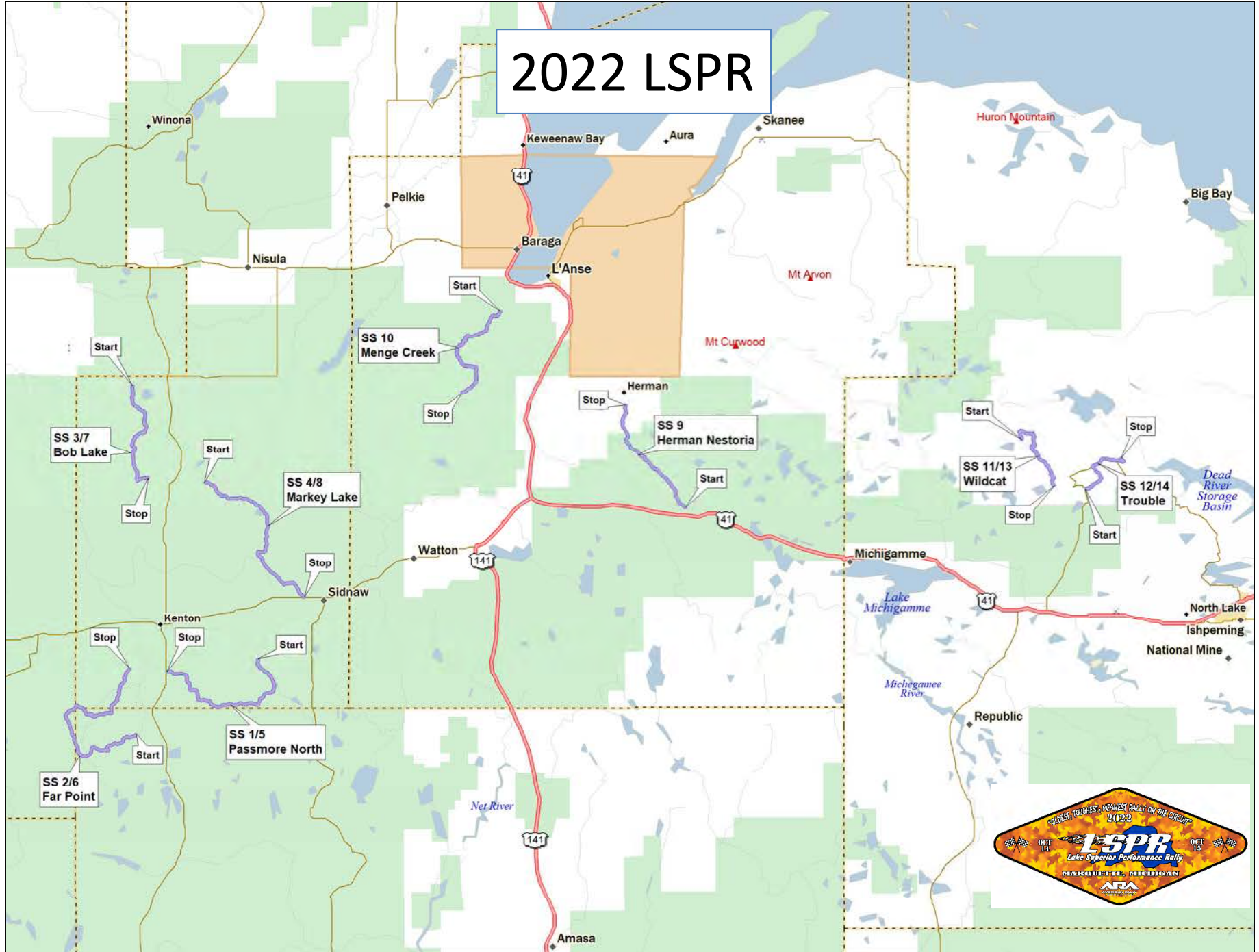
OA (mi)	Incr (mi)	Start at Fox Subaru (Marquette) on US-41
		Turn Right onto Northwoods Rd
0.0	0.0	At STOP sign, ZERO ODOMETER. Turn Left onto M28 W / US41 N
10.5	10.5	Continue straight thru light to stay on M28 W / US41 N (IGA Gas Station on Right)
12.7	2.2	Continue Past Westwood Drive (just past the Dollar General, top of hill)
22.2	9.5	Continue on M28 W past flashing light at M95 (BP Station on Left)
50.5	28.3	Turn Left onto US141 S / M28 W at flashing light
54.6	4.1	Continue thru light to stay on M28 W
63.9	9.3	Cross the Railroad Tracks, Continue 0.3 miles
64.2	0.3	Sidnaw Service Entrance on the Left

Note*: Rally HQ (Holiday Inn) is 2.7 miles East on US41 S from Fox Marquette Subaru

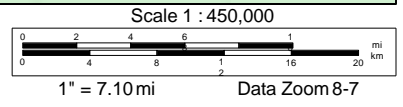
Rally HQ (Holiday Inn) to Aspen Ridge / Westwood HS Service

OA (mi)	Incr (mi)	Start at Holiday Inn (Marquette), NW Corner of Parking Lot
		At "STOP" Turn Right onto Wilson St. to M28
		At "STOP" Turn Right onto US41 S / M28 E
0.0	0.0	Make Quick U-Turn (Michigan Left) onto US41 N / M28 W. ZERO ODOMETER at STOP
1.5	1.5	Continue straight thru traffic circle to stay on US41 N / M28 W
2.1	0.6	Continue straight thru traffic circle to stay on US41 N / M28 W
13.2	11.1	Continue straight thru light to stay on US41 N / M28 W (IGA Gas Station on Right)
15.4	2.2	Turn Left onto Westwood Drive (just past the Dollar General)
15.6	0.2	Continue down Westwood Drive to Westwood HS parking lot

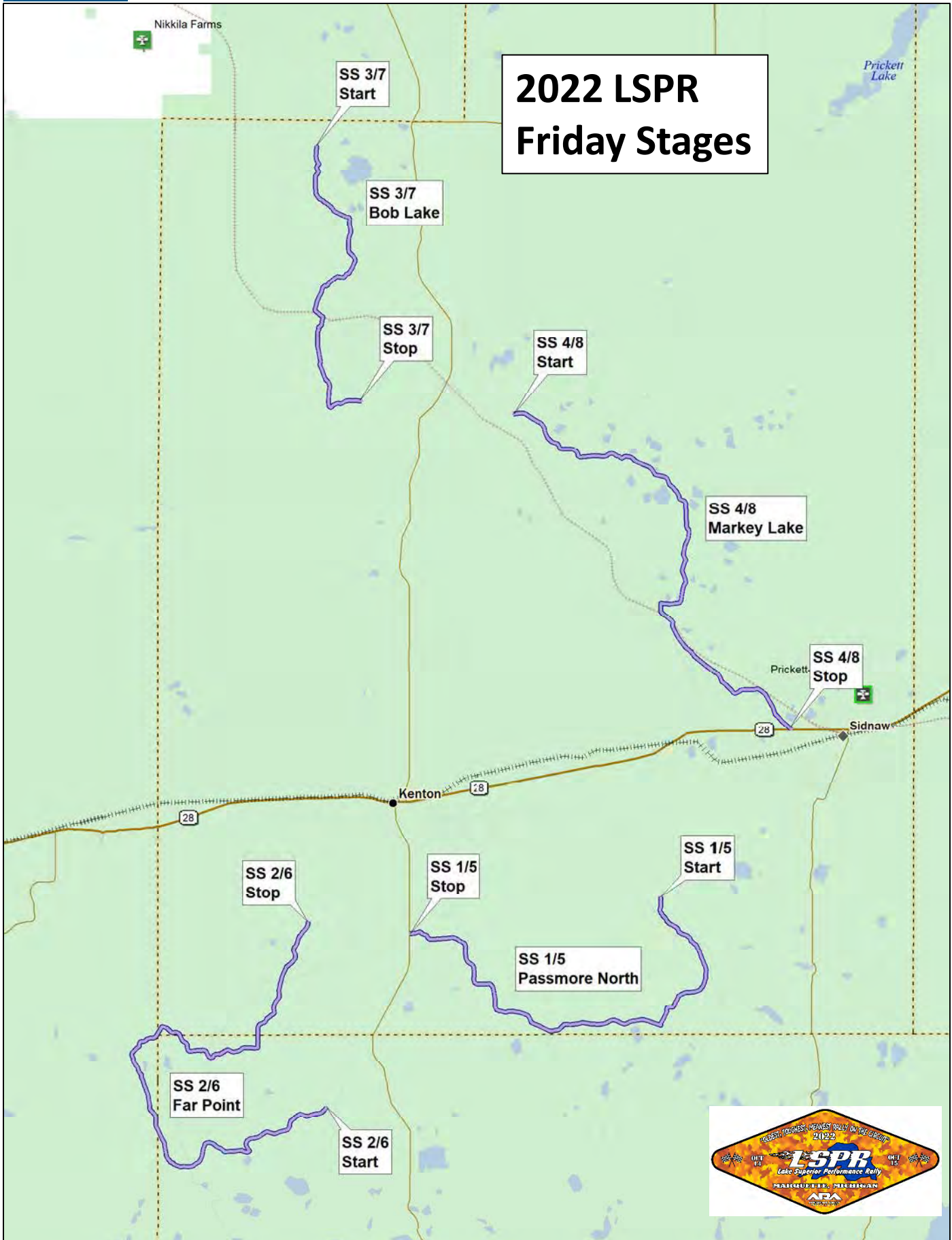
2022 LSPR



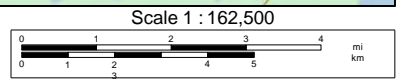
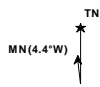
Data use subject to license.
 © DeLorme. DeLorme Street Atlas USA©2010.
www.delorme.com



2022 LSPR Friday Stages



Data use subject to license.
 © DeLorme. DeLorme Street Atlas USA® 2010.
www.delorme.com



1" = 2.56 mi Data Zoom 10-3

SS 1/5 Passmore North

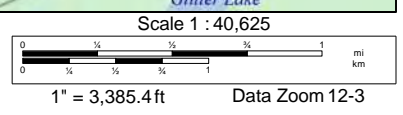
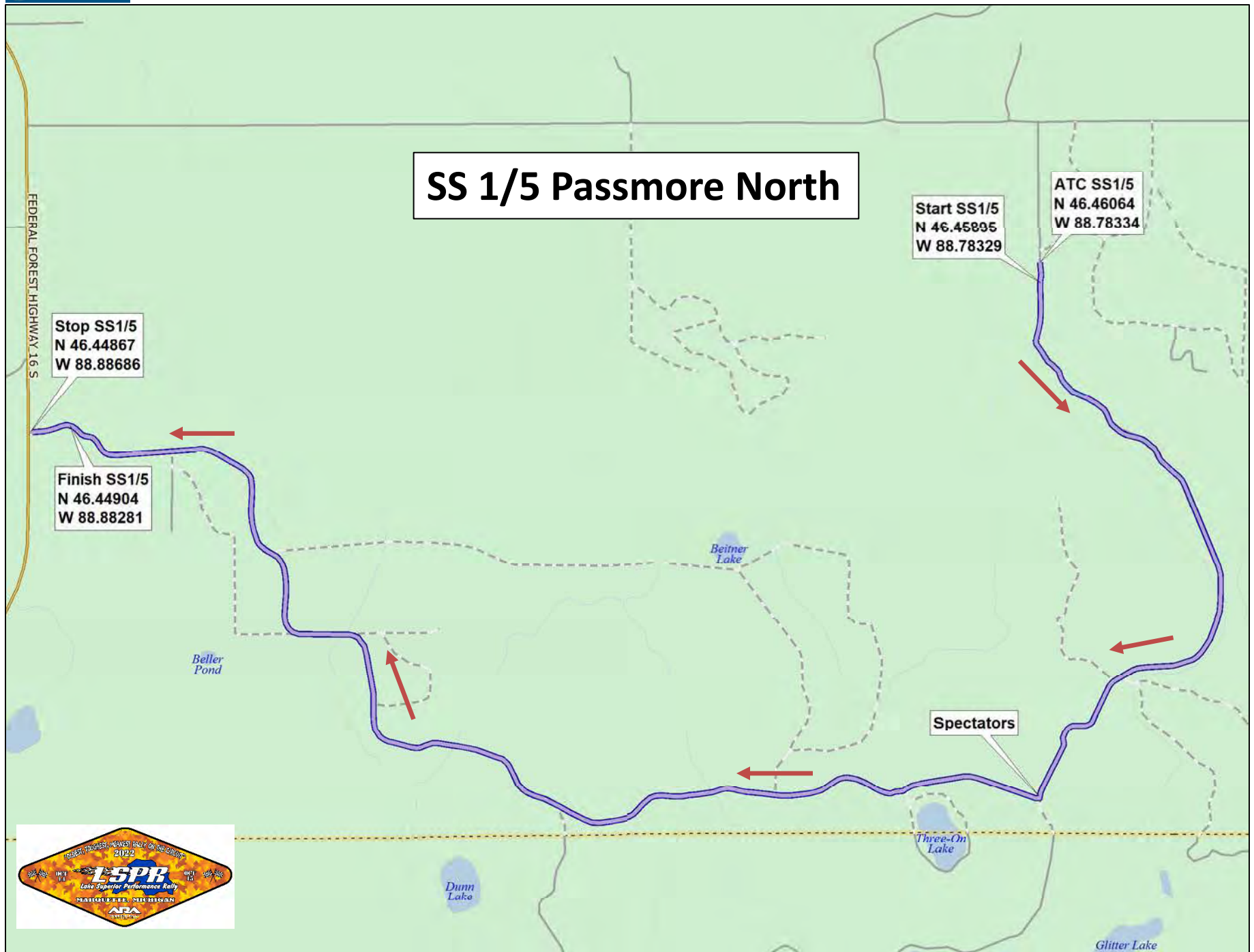
Start SS1/5
N 46.45895
W 88.78329

ATC SS1/5
N 46.46064
W 88.78334

Stop SS1/5
N 46.44867
W 88.88686

Finish SS1/5
N 46.44904
W 88.88281

Spectators



SS 2/6 Far Point

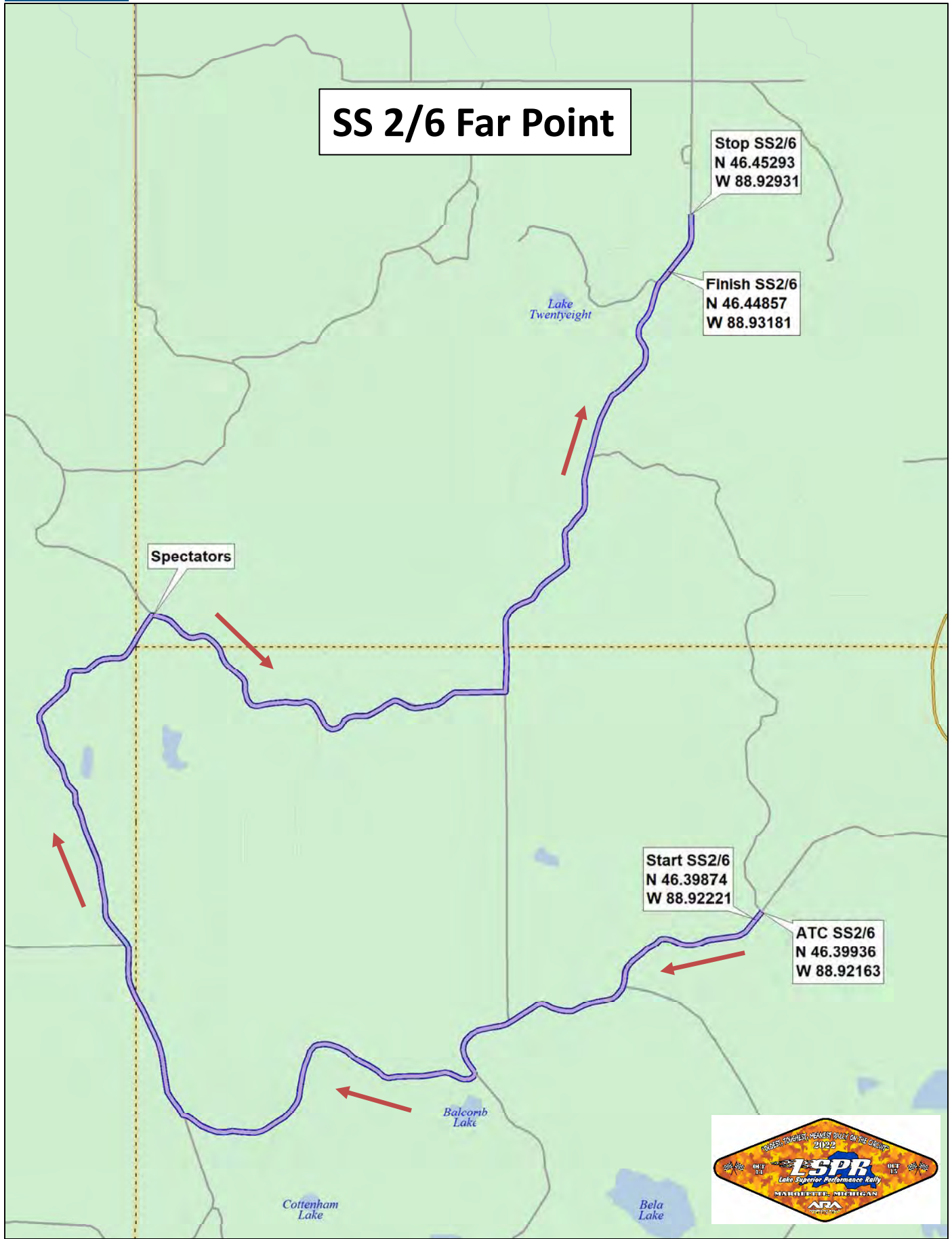
Stop SS2/6
N 46.45293
W 88.92931

Finish SS2/6
N 46.44857
W 88.93181

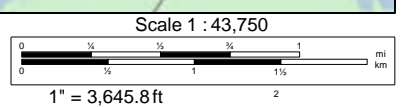
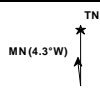
Spectators

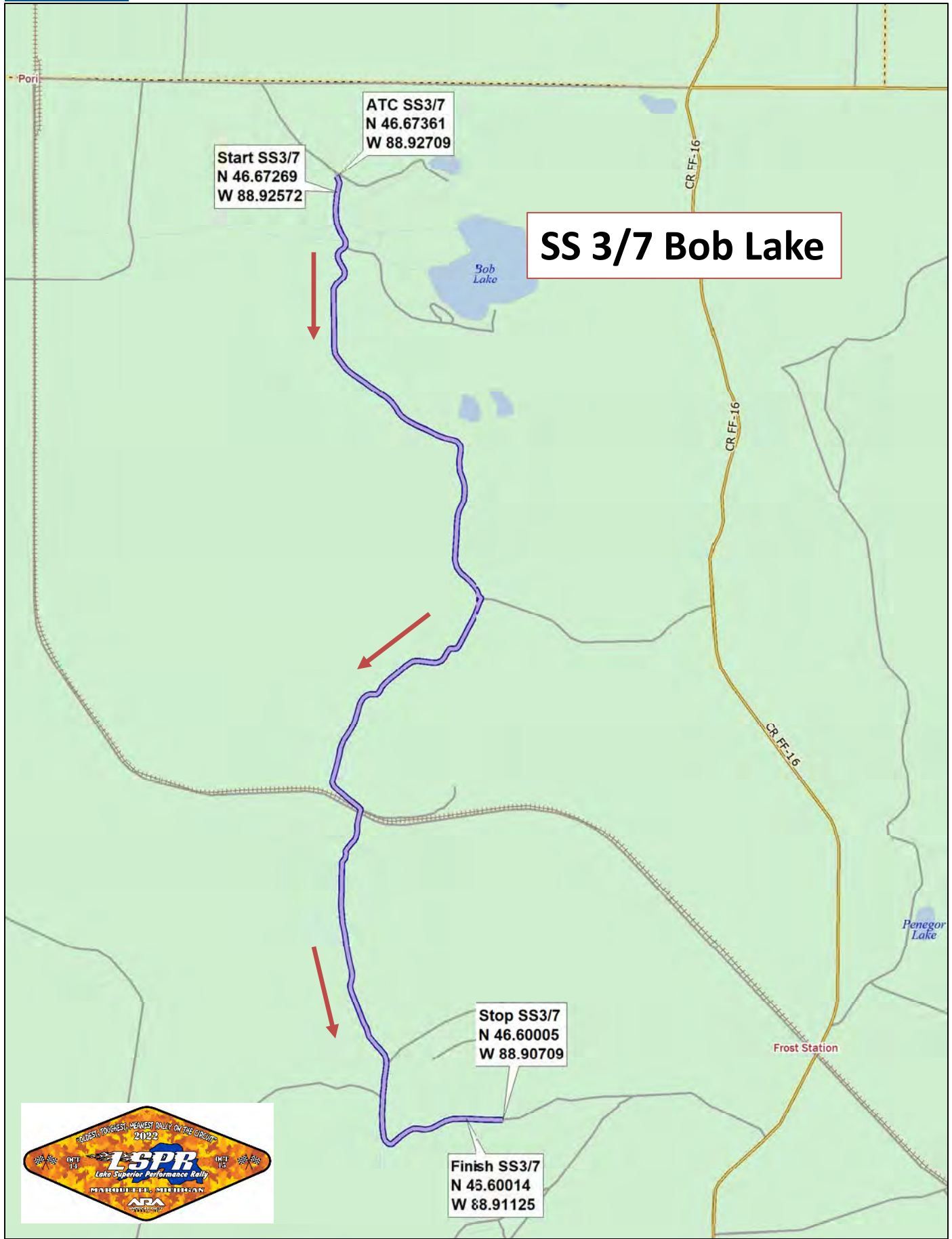
Start SS2/6
N 46.39874
W 88.92221

ATC SS2/6
N 46.39936
W 88.92163



Data use subject to license.
© DeLorme. DeLorme Street Atlas USA® 2010.
www.delorme.com

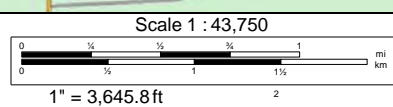
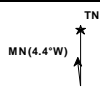




SS 3/7 Bob Lake



Data use subject to license.
 © DeLorme. DeLorme Street Atlas USA® 2010.
www.delorme.com



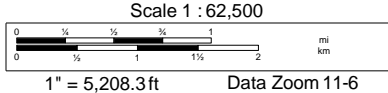
SS 4/8 Markey Lake

ATC SS4/8
N 46.59634
W 88.84413

Start SS4/8
N 46.59655
W 88.84199



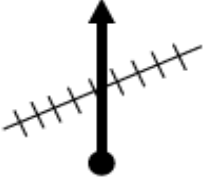
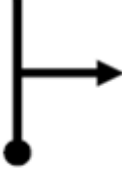
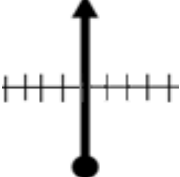
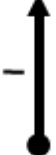

Finish SS4/8
N 46.51650
W 88.74041

Stop SS4/8
N 46.51331
W 88.73786



2022 Lake Superior Performance Rally

From: TC 0 Sidnaw Distance: 6.97
 To: TC 1/5 Passmore North Transit Time: 18 min

Line	Overall	Interval	Diagram	Instruction	Dec. Mi.
1	0.00	0.00		TC 0 Start 2022 LSPR 10 mph	
2	0.00	0.10/ 0.00		ZERO ODOMETER Right at Stop on M-28 45 mph	6.97
3	0.30	0.30		Sidnaw	6.67
4	0.78	0.48		Ontario St 25 mph	6.19
5	0.88	0.10		Multiple Tracks	6.09
6	1.08	0.20		55 mph	5.89
7	2.24	1.16		45 mph	4.73
		0.81	Next Instruction		

2022 Lake Superior Performance Rally

From: TC 0

Sidnaw

Distance:

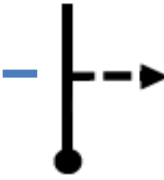



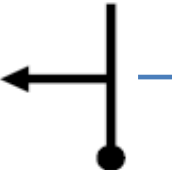

6.97

To: TC 1/5

Passmore North

Transit Time:




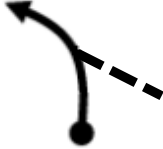





18 min

Line	Overall	Interval	Diagram	Instruction	Dec. Mi.
8	3.05	0.81		Lake 13 Rd Quiet Zone to ATC	3.92
9	3.67	0.62			3.30
10	3.95	0.28		Pavement Begins	3.02
11	5.03	1.08		Pavement Ends	1.94
12	6.28	1.25		Lower Dam Road 30 mph	0.69
13	6.97	0.69		TC 1 Passmore North End Quiet Zone	0.00
14					
			Next Instruction		

2022 Lake Superior Performance Rally

From: TC 1/5 Passmore North
To: FTC 1/5 Passmore North

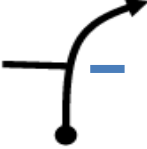





Distance: 9.57
Lateness: 14 min

Line	Overall	Interval	Diagram	Instruction	Dec. Mi.
1	6.97	0.00		TC 1 Passmore North	
2	7.09/ 0.00	0.12/ 0.00		Start ZERO ODOMETER	9.57
3	0.37	0.37			9.20
4	0.51	0.14			9.06
5	1.22	0.71		Bridge	8.35
6	2.67	1.45			6.90
7	3.40	0.73		Spectators Ahead  	6.17
		0.71	Next Instruction		

2022 Lake Superior Performance Rally

From: TC 1/5 Passmore North
To: FTC 1/5 Passmore North


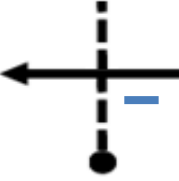

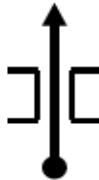

Distance: 9.57
Lateness: 14 min

Line	Overall	Interval	Diagram	Instruction	Dec. Mi.
8	4.11	0.71		Lake on 3 Access	5.46
9	5.13	1.02		Bridge	4.44
10	5.39	0.26		Tightens Downhill	4.18
11	7.71	2.32		Long Right	1.86
12	9.57	1.86		Finish	0.00
13	9.72	0.15		FTC Passmore North	
14					
			Next Instruction		

2022 Lake Superior Performance Rally

From: FTC 1/5 Passmore North
To: TC 2/6 Far Point



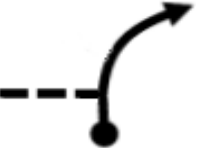
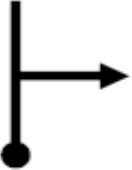



Distance: 4.82
Transit Time: 12 min

Line	Overall	Interval	Diagram	Instruction	Dec. Mi.
1	9.72	0.00		FTC Passmore North Quiet Zone to TC 2	4.82
2	9.79	0.07		Left at Stop FH 16 South 55 mph	4.75
3	13.11	3.32		Right on 3610 35 mph	1.43
4	14.03	0.92		Bridge	0.51
5	14.54	0.51		TC 2 Far Point End Quiet Zone	0.00
6					
7					
			Next Instruction		

2022 Lake Superior Performance Rally

From: TC 2/6 Far Point
To: FTC 2/6 Far Point

Distance: 12.08
Lateness: 18 min











Line	Overall	Interval	Diagram	Instruction	Dec. Mi.
1	14.54	0.00		TC 2/6 Far Point	
2	14.59/ 0.00	0.05/ 0.00		Start ZERO ODOMETER	12.08
3	0.89	0.89		3614 ON LEFT	11.19
4	2.03	1.14		Right on 3616	10.05
5	3.50	1.47		Culvert	8.58
6	3.99	0.49		Ignore STOP Right on 4500	8.09
7	4.96	0.97			7.12
		1.38	Next Instruction		

2022 Lake Superior Performance Rally

From: TC 2/6
To: FTC 2/6

Far Point
Far Point



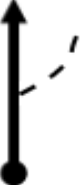




Distance: 12.08
Lateness: 18 min

Line	Overall	Interval	Diagram	Instruction	Dec. Mi.
8	6.34	1.38		Soft Sand Large Delta on R	5.74
9	7.18	0.84		Spectators Ahead  	4.90
10	7.95	0.77			4.13
11	8.33	0.38		Bridge	3.75
12	8.84	0.51		Opening on Left	3.24
13	9.03	0.19		 Jump Off Camber	3.05
14	9.48	0.45		3630 on Right	2.60
		0.21	Next Instruction		

2022 Lake Superior Performance Rally

From: TC 2/6 Far Point
 To: FTC 2/6 Far Point

Distance: 12.08
 Lateness: 18 min

Line	Overall	Interval	Diagram	Instruction	Dec. Mi.
15	9.69	0.21		 Jump	2.39
16	10.94	1.25			1.14
17	10.98	0.04		Bridge	1.10
18	12.00	1.02			0.08
19	12.08	0.08		Finish	0.00
20	12.25	0.17		FTC Far Point	
21					
			Next Instruction		

2022 Lake Superior Performance Rally

From: FTC 2/6


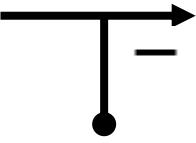
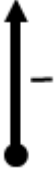

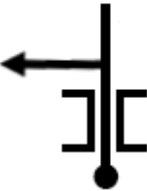
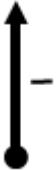

Far Point

Distance: 21.25

To: TC 3/7

Bob Lake

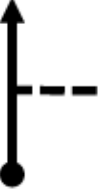
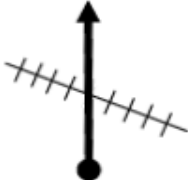

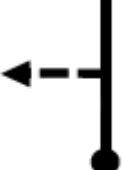

Transit Time: 35 min

Line	Overall	Interval	Diagram	Instruction	Dec. Mi.
1	12.25	0.00		FTC Far Point 35 mph	21.25
2	14.77	2.52		Right at Stop M 28 65 mph	18.73
3	16.15	1.38		"Kenton" 45 mph	17.35
4	16.45	0.30		FH16 South	17.05
5	16.65	0.20		Left on FH 16 35 mph	16.85
6	17.13	0.48		55 mph	16.37
7	21.08	3.95		Conner Tower Rd	12.42
		3.00	Next Instruction		

2022 Lake Superior Performance Rally

From: FTC 2/6 Far Point
 To: TC 3/7 Bob Lake





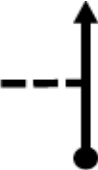
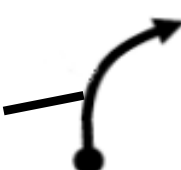

Distance: 21.25
 Transit Time: 35 min

Line	Overall	Interval	Diagram	Instruction	Dec. Mi.
8	24.08	3.00		USFS 1300	9.42
9	25.22	1.14			8.28
10	30.67	5.45		Left on Pori Rd S Laird Rd to Right 45 mph	2.83
11	32.95	2.28		Bob Lake Campground 30 mph	0.55
12	33.50	0.55		TC 3/7 Bob Lake	0.00
13					
14					
			Next Instruction		

2022 Lake Superior Performance Rally

From: TC 3/7 Bob Lake
To: FTC 3/7 Bob Lake


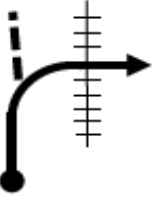
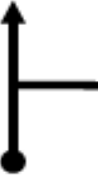



Distance: 6.71
Lateness: 10 min

Line	Overall	Interval	Diagram	Instruction	Dec. Mi.
1	33.50	0.00		TC 3/7 Bob Lake	
2	33.58/ 0.00	0.08/ 0.00		Start ZERO ODOMETER	6.71
3	0.41	0.41		Campground Left	6.30
4	0.67	0.26			6.04
5	1.24	0.57			5.47
6	2.76	1.52		Jct 1619	3.95
7	2.92	0.16		Logging Right	3.79
		0.09	Next Instruction		

2022 Lake Superior Performance Rally

From: TC 3/7 Bob Lake
To: FTC 3/7 Bob Lake

Distance: 6.71
Lateness: 10 min

Line	Overall	Interval	Diagram	Instruction	Dec. Mi.
8	3.01	0.09			3.70
9	4.35	1.34		RxR	2.36
10	5.99	1.64		Jct 1460	0.72
11	6.19	0.20		Tightens Uphill	0.52
12	6.71	0.52		Finish	0.00
13	6.91	0.20		FTC Bob Lake	
14					
			Next Instruction		

2022 Lake Superior Performance Rally

From: FTC 3/7

Bob Lake

Distance:



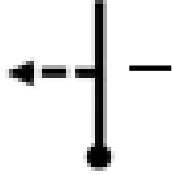
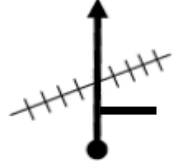

4.04

To: TC 4/8

Markey Lake

Transit Time:




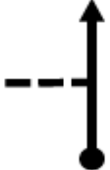
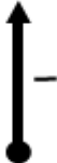
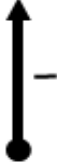

12 min

Line	Overall	Interval	Diagram	Instruction	Dec. Mi.
1	6.91	0.00		FTC Bob Lake 45 mph	4.04
2	8.41	1.50		Stop FH16 55 mph	2.54
3	9.02	0.61		Left at "Duncan Township" 45 mph Quiet Zone to TC4/8	1.93
4	10.30	1.28		RxR	0.65
5	10.95	0.65		TC 4/8 Markey Lake End Quiet Zone	0.00
6					
7					
			Next Instruction		

2022 Lake Superior Performance Rally

From: TC 4/8 Markey Lake
To: FTC 4/8 Markey Lake



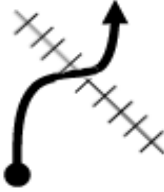
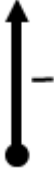
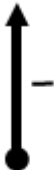


Distance: 9.70
Lateness: 14 min

Line	Overall	Interval	Diagram	Instruction	Dec. Mi.
1	10.95	0.00		TC 4/8 Markey Lake	
2	11.02/ 0.00	0.07/ 0.00		Start ZERO ODOMETER	9.70
3	1.62	1.62			8.08
4	3.51	1.89			6.19
5	4.47	0.96		Virtual Chicane START	5.23
6	4.57	0.10		virtual Chicane END	5.13
7	4.58	0.01		!! Jump	5.12
		0.08	Next Instruction		

2022 Lake Superior Performance Rally

From: TC 4/8 Markey Lake
To: FTC 4/8 Markey Lake

Distance: 9.70
Lateness: 14 min

Line	Overall	Interval	Diagram	Instruction	Dec. Mi.
8	4.66	0.08			5.04
9	6.64	1.98		Possible Spectators	3.06
10	7.14	0.50		RxR	2.56
11	8.36	1.22		Virtual Chicane START	1.34
12	8.46	0.10		Virtual Chicane END	1.24
13	9.70	1.24		Finish	0.00
14	9.97	0.27		FTC 4/8 Markey Lake	
			Next Instruction		

2022 Lake Superior Performance Rally

From: TC 4/8 Markey Lake
To: FTC 4/8 Markey Lake


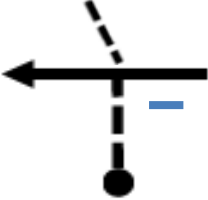

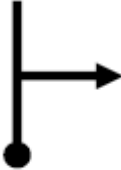

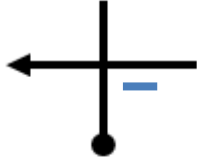
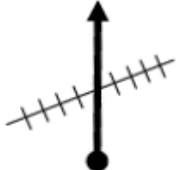
Distance: 9.70
Lateness: 14 min

Line	Overall	Interval	Diagram	Instruction	Dec. Mi.
15		<p>If you have just completed SS4 go to the next page</p> <p>From: FTC 4 Markey Lake To: TC 4a RGC in</p>			
16					
17					
18		<p>If you have just completed SS8 go to the page</p> <p>From: FTC 8 Markey Lake To: TC 8a MTC 2</p>			
19					
20					
21					

2022 Lake Superior Performance Rally

From: FTC 4/8 Markey Lake
To: TC 4A RGC IN


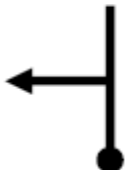

Distance: 2.85
Transit Time: 12 min

Line	Overall	Interval	Diagram	Instruction	Dec. Mi.
1	9.97	0.00		FTC 4/8 Markey Lake 35 mph	2.85
2	10.59	0.62		M28 55 mph	2.23
3	10.91	0.32		STRAIGHT Service Area on R TWRT	1.91
4	11.04	0.13		Wood Rd Begin Quiet Zone 25 mph	1.78
5	11.73	0.69		Stop Erie St	1.09
6	11.84	0.11		Stop M28 45 mph TWRT	0.98
7	12.25	0.41		RxR	0.57
		0.31	Next Instruction		

2022 Lake Superior Performance Rally



From: FTC 4/8 Markey Lake
To: TC 4A RGC IN

Distance: 2.85
Transit Time: 12 min

Line	Overall	Interval	Diagram	Instruction	Dec. Mi.	
8	12.56	0.31		Left into Service Avoid Exit on Left 25 mph End TWRT	0.26	
9	12.78	0.22		Left to RGC IN and Tech Zone	0.04	
10	12.82	0.04		TC 4A/RGC IN End Quiet Zone Timecard Exchange	0.00	
11			<p>IF you have just <u>completed SS4</u>, the Tech Zone is on the left, Follow directions of rally officials. RGC waiting area is ahead on the right.</p>			
12						
13						
14						
			Next Instruction			



2022 Lake Superior Performance Rally

From: TC 4A Sidnaw Distance: 0.05
 To: TC 4B RGC Out/Service IN Regroup Time: 15 mins

Line	Overall	Interval	Diagram	Instruction	Dec. Mi.
1	12.82	0.00		TC 4A/RGC IN	
2			Tech Zone on Left RGC Hold area on Right RGC OUT ahead to Left See map below		
3	12.87	0.05		TC 4B RGC OUT/Service IN	
4					
5					
6					
7					
			Next Instruction		

2022 Lake Superior Performance Rally

From: TC 4B RGC OUT/Service IN Distance:
 To: TC 4C Service OUT Service Time: 60 min





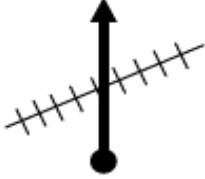
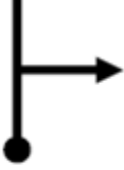
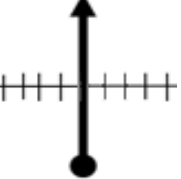
Line	Overall	Interval	Diagram	Instruction	Dec. Mi.
1	0.00	0.00		TC 4B RGC OUT/Service IN	
2				Service Ahead Service in Assigned Location See map below	
3	0.00	0.00		TC 4C Service OUT	



Next Instruction

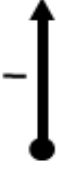

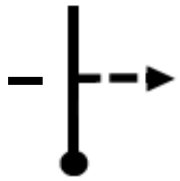



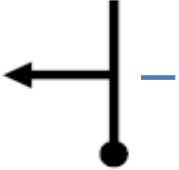
2022 Lake Superior Performance Rally

From: TC 4C Service OUT Distance: 6.97
 To: TC 1/5 Passmore North II Transit Time: 25 min

Line	Overall	Interval	Diagram	Instruction	Dec. Mi.
1	0.00	0.00		TC 4C Service Out	
2	0.01	0.01		Refuel on Right Time included in Transit to SS5	
3	0.03	0.02			
4	0.08/ 0.00	0.05/ 0.00		ZERO ODOMETER Right at Stop on M-28 45 mph	6.97
5	0.30	0.30		Sidnaw	6.67
6	0.78	0.48		Ontario St 25 mph	6.19
7	0.88	0.10		Multiple Tracks	6.09
		0.20	Next Instruction		


2022 Lake Superior Performance Rally

From: TC 4C Service OUT Distance: 6.97
 To: TC 1/5 Passmore North II Transit Time: 25 min

Line	Overall	Interval	Diagram	Instruction	Dec. Mi.
8	1.08	0.20		55 mph	5.89
9	2.24	1.16		45 mph	4.73
10	3.05	0.81		Lake 13 Rd Quiet Zone to ATC	3.92
11	3.67	0.62		Pavement Begins	3.30
12	3.95	0.28		Pavement Begins	3.02
13	5.03	1.08		Pavement Ends	1.94
14	6.28	1.25		Lower Dam Rd 30 mph	0.69
		0.69	Next Instruction		

2022 Lake Superior Performance Rally


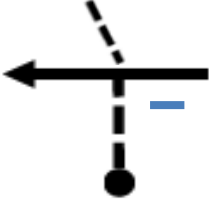

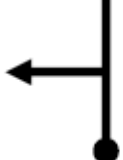

From: TC 4C Service OUT Distance: 6.97
 To: TC 1/5 Passmore North II Transit Time: 25 min

Line	Overall	Interval	Diagram	Instruction	Dec. Mi.
15	6.97	0.69		TC 5 Passmore North End Quiet Zone	0.00
16				Turn to SS1 and repeat SS1 to 4 as SS 5 to 8	
17					
18					
19					
20					
21					
			Next Instruction		

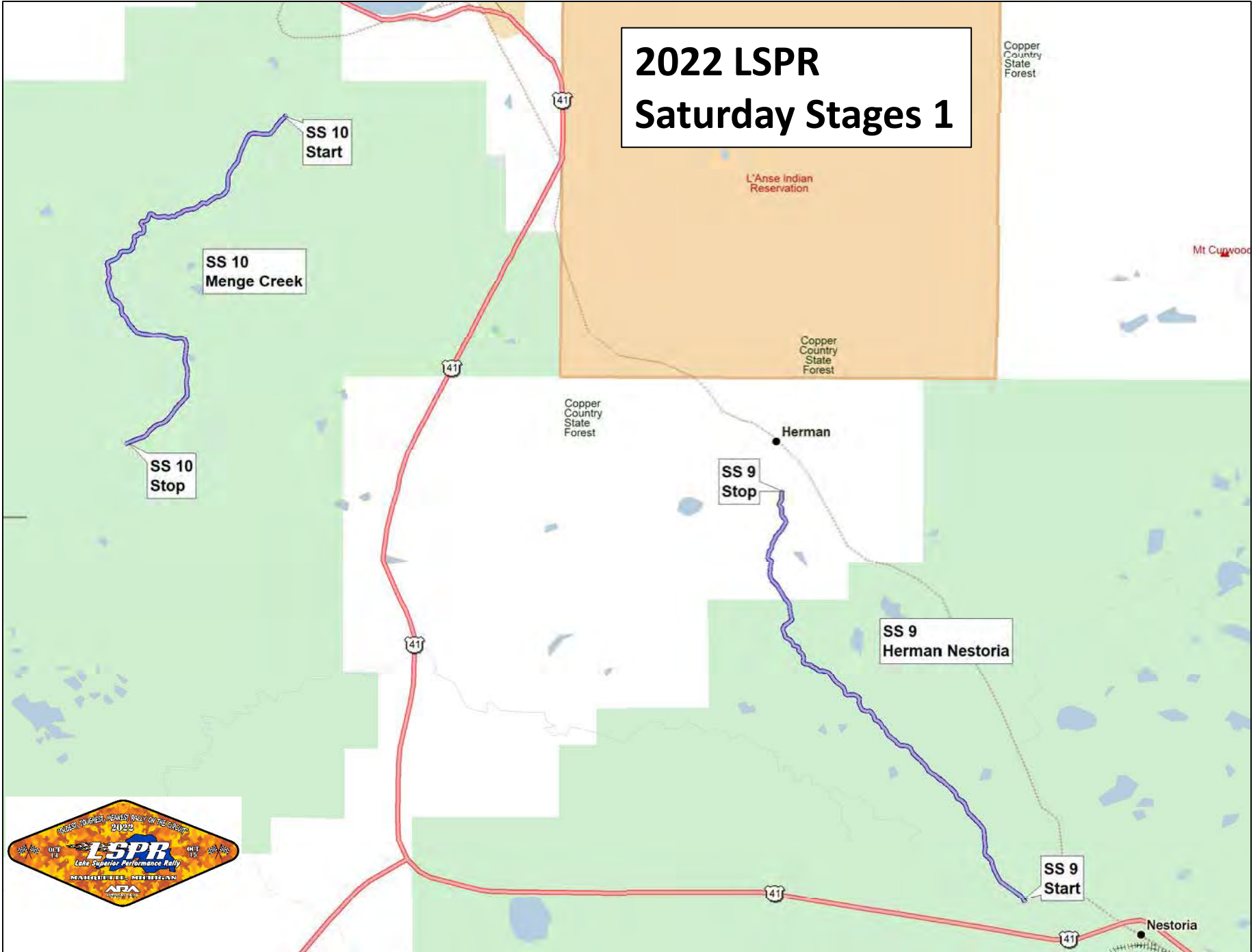
2022 Lake Superior Performance Rally

From: **FTC 8** **Markey Lake**
 To: **TC 8A** **MTC 2**

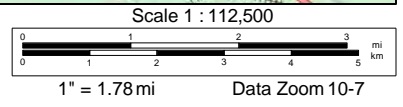
Distance: **1.20**
 Transit Time: **10 min**

Line	Overall	Interval	Diagram	Instruction	Dec. Mi.
1	9.97	0.00		FTC 4/8 Markey Lake 35 mph	1.20
2	10.59	0.62		M28 55 mph	0.58
3	10.91	0.32		RIGHT Keep Right to Service Area 25 mph	0.26
4	11.13	0.22			0.04
5	11.17	0.04		MTC 2 End Day 1 LSPR	0.00
6					
7					
		0.00	Next Instruction		

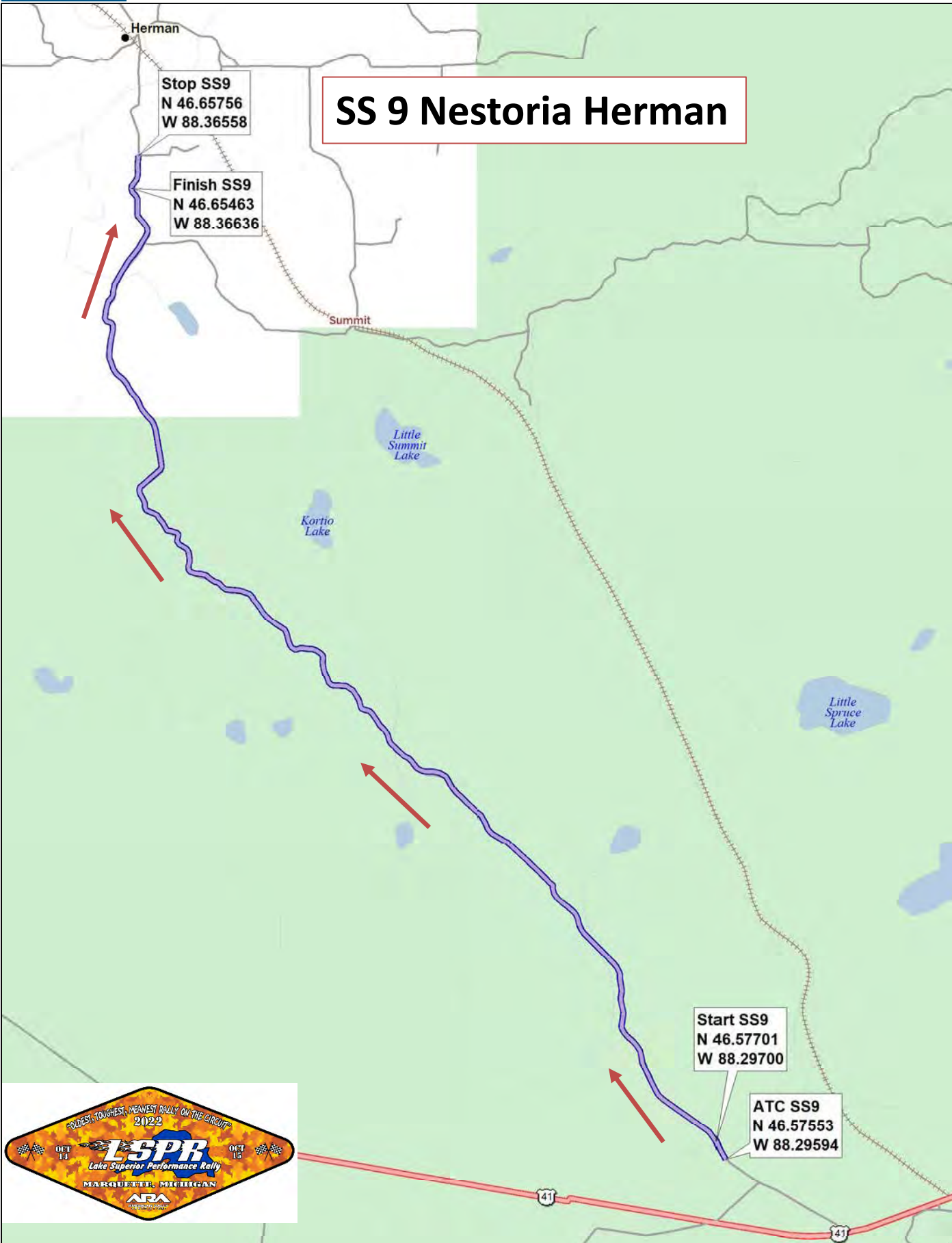
2022 LSPR Saturday Stages 1



Data use subject to license.
 © DeLorme. DeLorme Street Atlas USA© 2010.
www.delorme.com



SS 9 Nestoria Herman

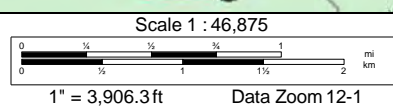
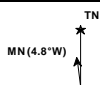


Stop SS9
 N 46.65756
 W 88.36558

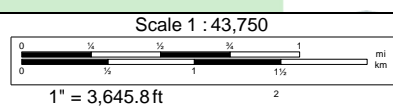
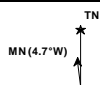
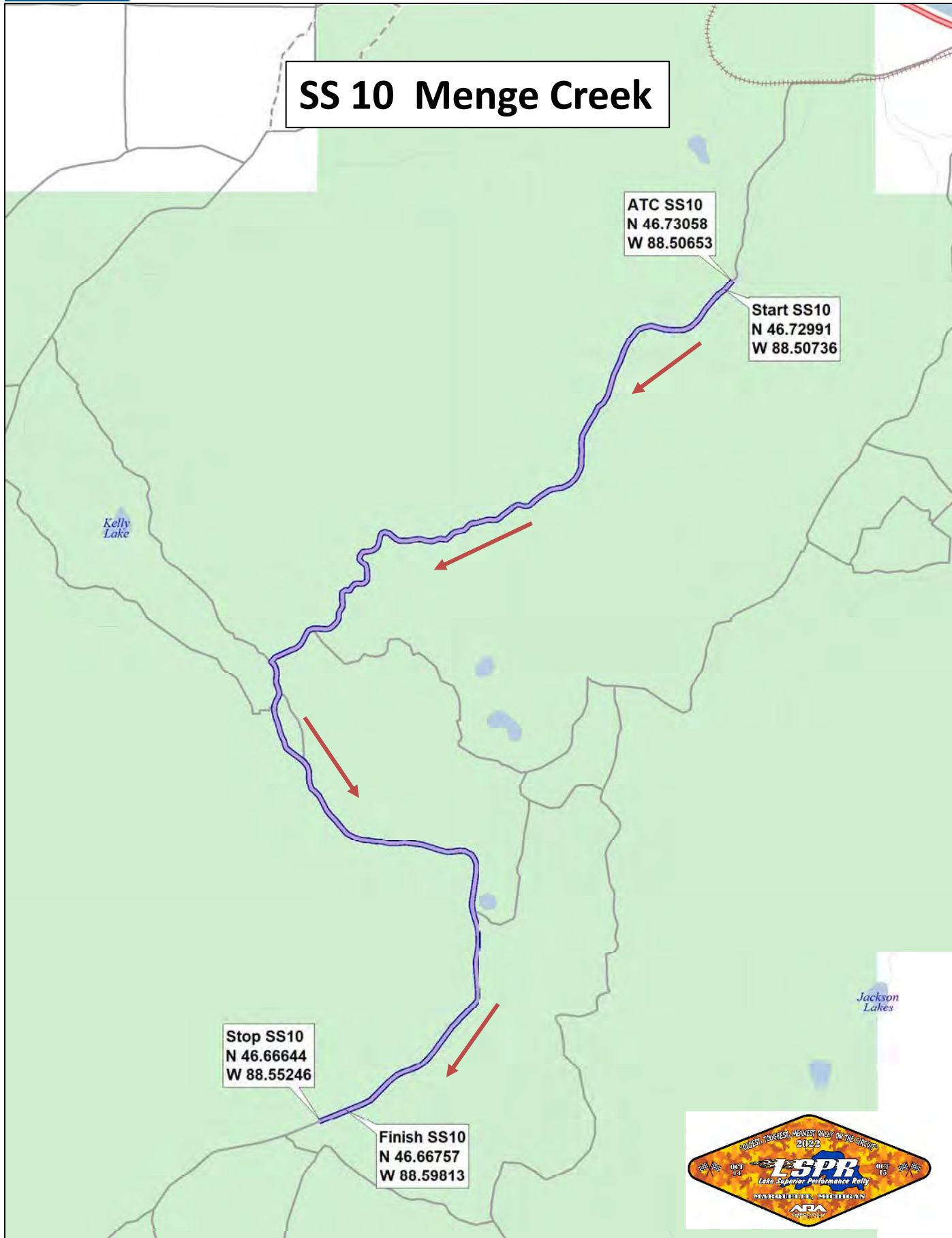
Finish SS9
 N 46.65463
 W 88.36636

Start SS9
 N 46.57701
 W 88.29700

ATC SS9
 N 46.57553
 W 88.29594



SS 10 Menge Creek



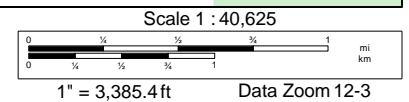
2022 LSPR Saturday Stages 2



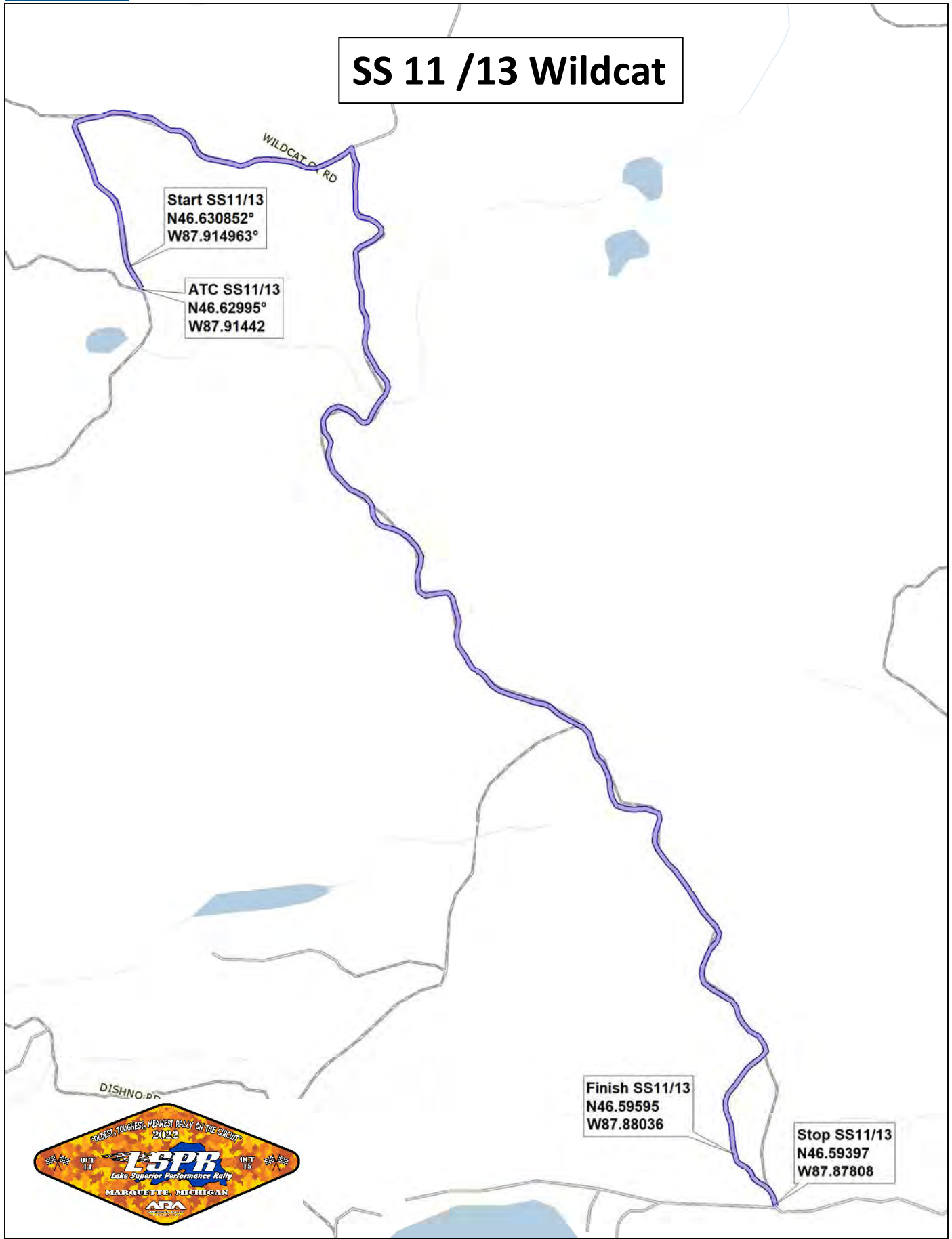
Data use subject to license.

© DeLorme. DeLorme Street Atlas USA© 2010.

www.delorme.com



SS 11 /13 Wildcat

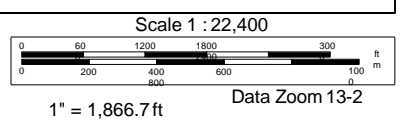
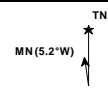


Start SS11/13
 N46.630852°
 W87.914963°

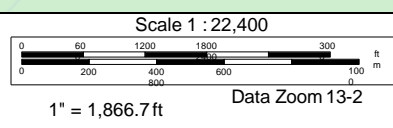
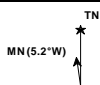
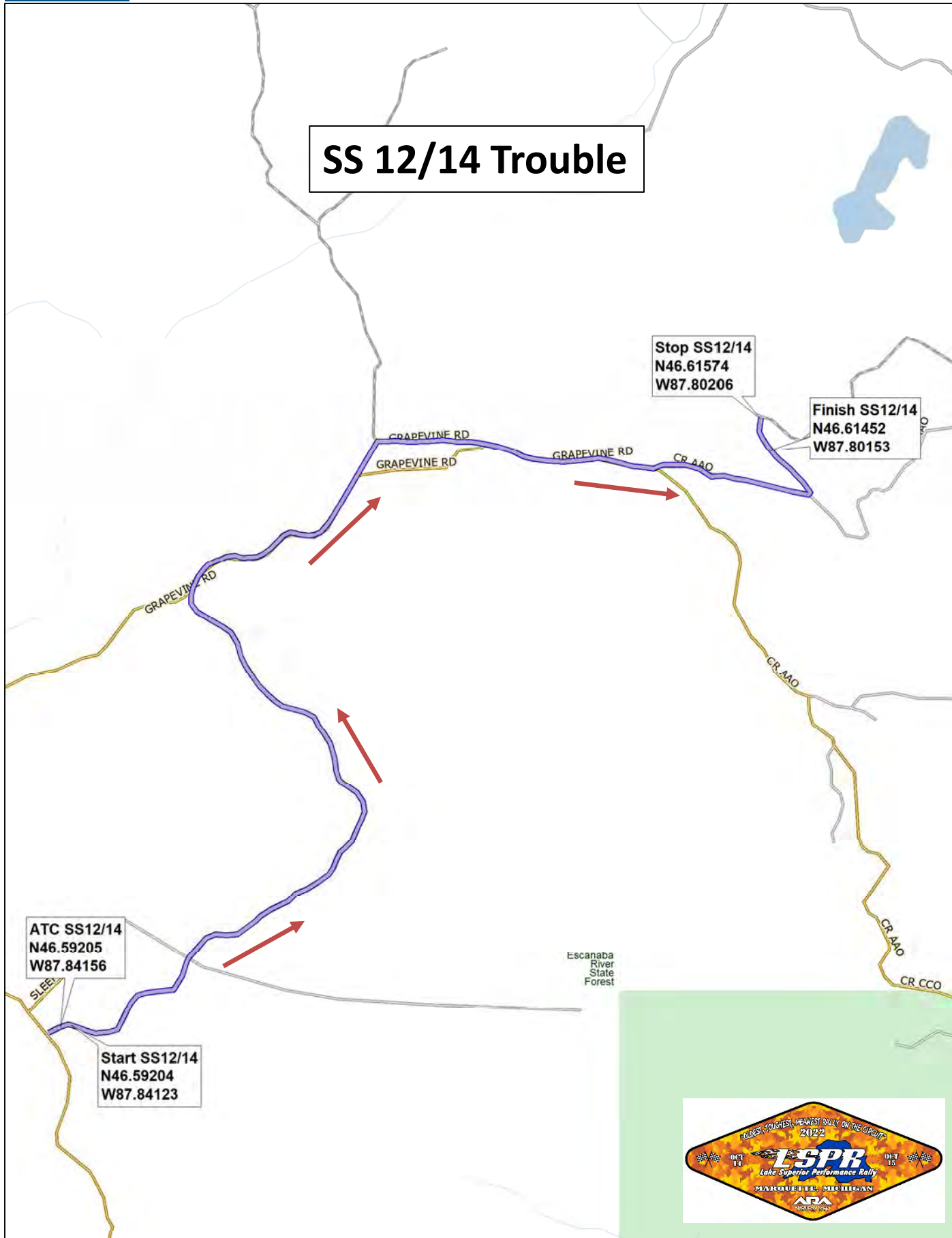
ATC SS11/13
 N46.62995°
 W87.91442

Finish SS11/13
 N46.59595°
 W87.88036

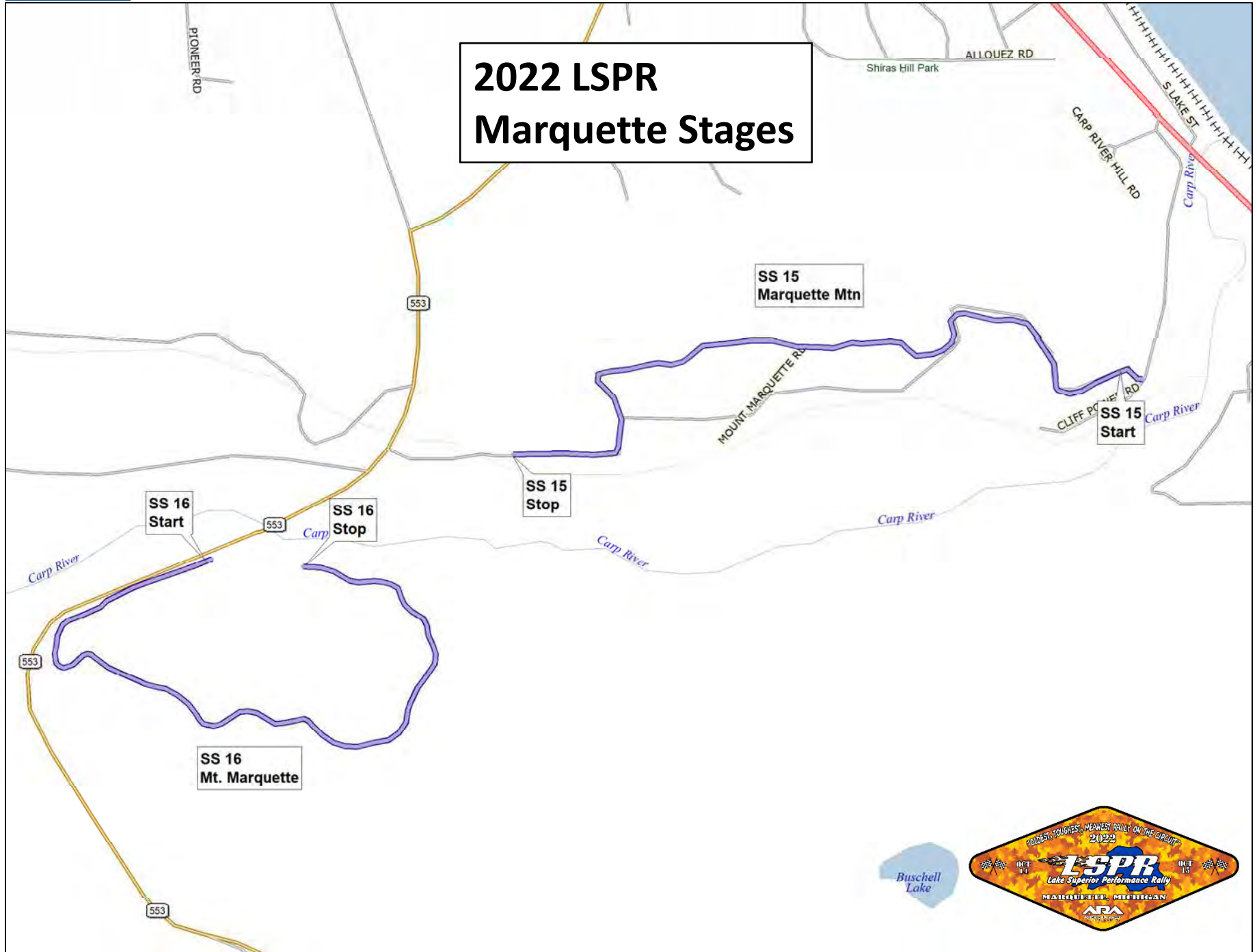
Stop SS11/13
 N46.59397°
 W87.87808



SS 12/14 Trouble



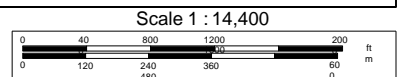
2022 LSPR Marquette Stages



Data use subject to license.

© DeLorme. DeLorme Street Atlas USA© 2010.

www.delorme.com



1" = 1,200.0ft

Data Zoom 13-7

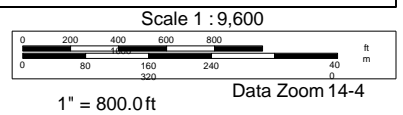
SS 15 Mt. Marquette

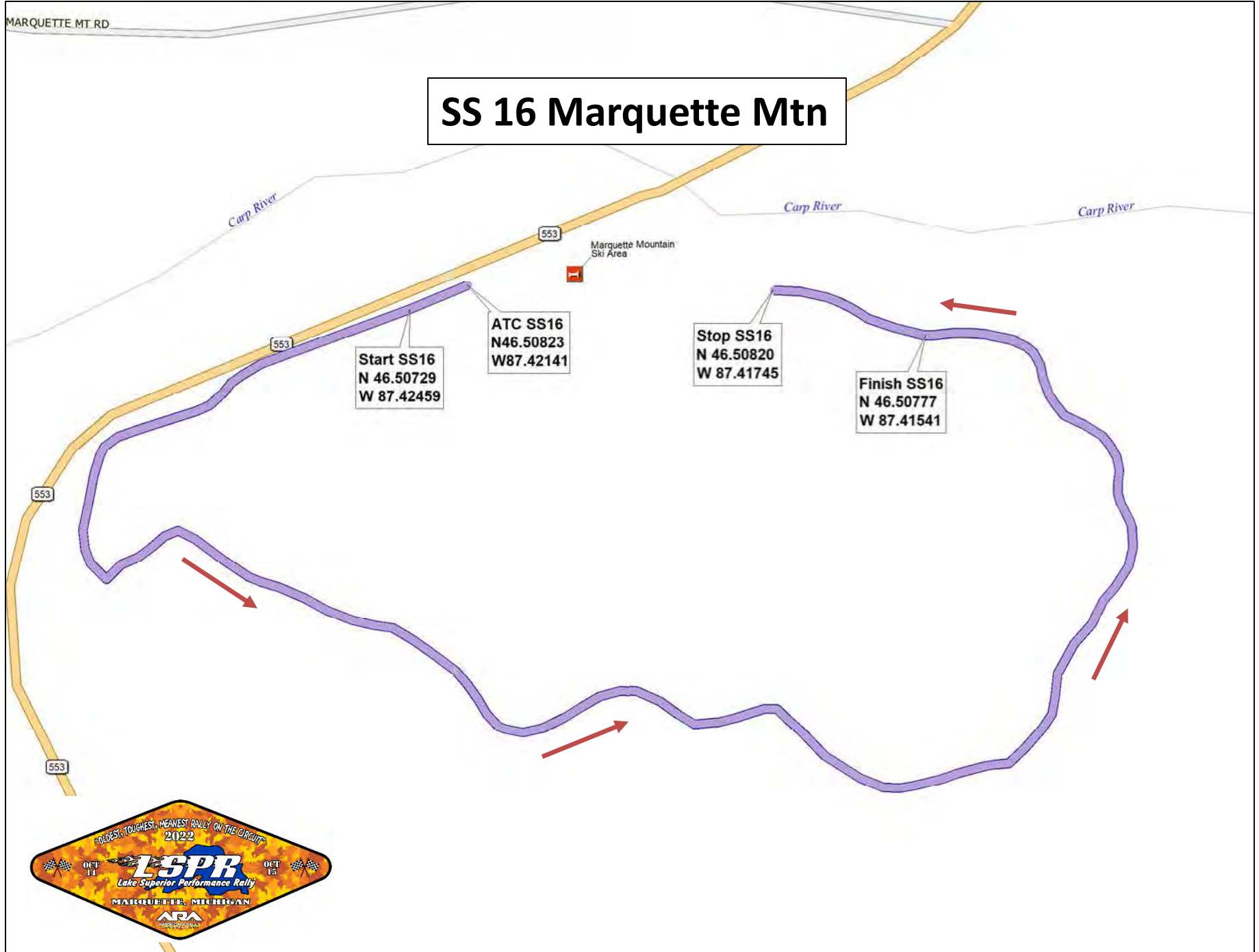


Data use subject to license.

© DeLorme. DeLorme Street Atlas USA© 2010.

www.delorme.com





SS 16 Marquette Mtn

Start SS16
N 46.50729
W 87.42459

ATC SS16
N 46.50823
W 87.42141

Stop SS16
N 46.50820
W 87.41745

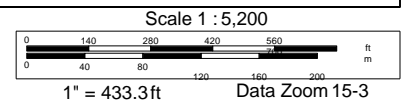
Finish SS16
N 46.50777
W 87.41541



Data use subject to license.


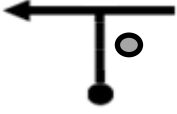
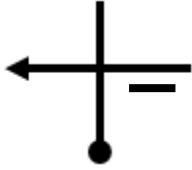
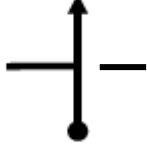

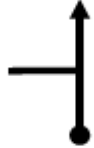

© DeLorme. DeLorme Street Atlas USA© 2010.

www.delorme.com



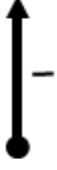
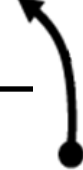



2022 Lake Superior Performance Rally

From: TC 8B Westwood Distance: 29.70
 To: TC 9 Nestoria Herman Transit Time: 45 min

Line	Overall	Interval	Diagram	Instruction	Dec. Mi.
1	0.00	0.00		MTC 3 30 mph	
2	0.06/ 0.00	0.06/ 0.00		Zero Odometer at Light Post then LEFT on Westwood Dr 30 mph	29.70
3	0.20	0.20		Stop Left on US41/M28 55 mph	29.50
4	0.59	0.39		Aspen Ridge School Rd	29.11
5	3.18	2.59		Jerzi's 41 on Left	26.52
6	9.73	6.55		M95 Koski's Corner	19.97
7	14.86	5.13		McCormick Wilderness Trailhead	14.84
		6.48	Next Instruction		

2022 Lake Superior Performance Rally

From: TC 8B Westwood Distance: 29.70
 To: TC 9 Nestoria Herman Transit Time: 45 min

Line	Overall	Interval	Diagram	Instruction	Dec. Mi.
8	21.34	6.48		Craig Lake State Park	8.36
9	28.16	6.82		"Carla's Cozy Inn" on Left	1.54
10	28.92	0.76		Herman Nestoria Rd HARD TO SEE 35 mph	0.78
11	29.48	0.56			0.22
12	29.70	0.22		TC 9 Nestoria Herman	0.00
13					
14					
			Next Instruction		

2022 Lake Superior Performance Rally

From: TC 9

Nestoria Herman

Distance:








7.31

To: FTC 9

Nestoria Herman

Lateness:

10 min

Line	Overall	Interval	Diagram	Instruction	Dec. Mi.
1	29.70	0.00		TC 9 Nestoria Herman	
2	29.80/ 0.00	0.10/ 0.00		Start ZERO ODOMETER	7.31
3	2.18	2.18		! Jump Off Camber	5.13
4	2.57	0.39		! Double Jump	4.74
5	2.88	0.31		! Jump	4.43
6	3.40	0.52		! Jump Off Camber	3.91
7	3.92	0.52		Tightens Slightly	3.39
		0.09	Next Instruction		

2022 Lake Superior Performance Rally

From: TC 9

Nestoria Herman

Distance:

7.31

To: FTC 9

Nestoria Herman

Lateness:

10 min

Line	Overall	Interval	Diagram	Instruction	Dec. Mi.
8	4.01	0.09		Hump on Right	3.30
9	4.63	0.62			2.68
10	4.93	0.30			2.38
11	6.45	1.52			0.86
12	6.98	0.53			0.33
13	7.31	0.33		Finish	0.00
14	7.52	0.21		FTC 9 Nestoria Herman	
			Next Instruction		

2022 Lake Superior Performance Rally

From: **FTC 9**

Nestoria Herman




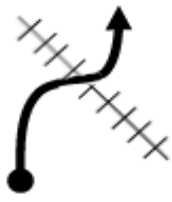


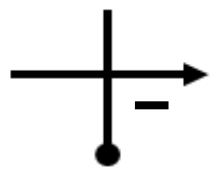
Distance:

11.94To: **TC 10**

Menge Creek

Transit Time:

25 min

Line	Overall	Interval	Diagram	Instruction	Dec. Mi.
1	7.52	0.00		FTC 9 Nestoria Herman 30 mph	11.94
2	7.71	0.19		Pavement Begins	11.75
3	7.95	0.24		Bridge	11.51
4	8.15	0.20		RxR	11.31
5	8.25	0.10		Herman 55 mph	11.21
6	11.04	2.79		Indian Rd	8.42
7	13.42	2.38		Stop US41 55 mph	6.04
		1.63	Next Instruction		

2022 Lake Superior Performance Rally

From: FTC 9

Nestoria Herman

Distance:

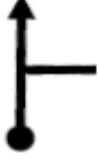
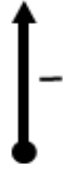

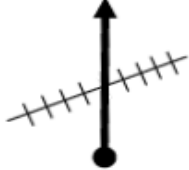
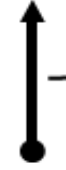

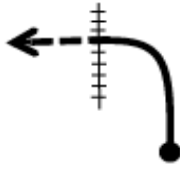
11.94

To: TC 10

Menge Creek

Transit Time:

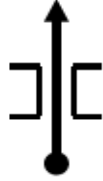

25 min

Line	Overall	Interval	Diagram	Instruction	Dec. Mi.
8	15.05	1.63		Dynamite Hill Rd	4.41
9	15.27	0.22		45 mph	4.19
10	15.60	0.33		Stay Left on US41	3.86
11	15.97	0.37		RxR	3.49
12	16.31	0.34		55 mph	3.15
13	17.35	1.04		Menge Creek Rd 30 mph Begin Quiet Zone	2.11
14	18.41	1.06		RxR Unpaved Begins	1.05
		0.91	Next Instruction		

2022 Lake Superior Performance Rally

From: FTC 9 Nestoria Herman
To: TC 10 Menge Creek


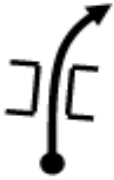


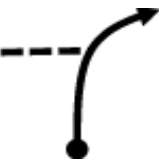


Distance: 11.94
Transit Time: 25 min

Line	Overall	Interval	Diagram	Instruction	Dec. Mi.
15	19.32	0.91		1st Bridge	0.14
16	19.46	0.14		TC 10 End Quiet Zone	0.00
17					
18					
19					
20					
21					
			Next Instruction		

2022 Lake Superior Performance Rally

From: TC 10 Menge Creek
To: FTC 10 Menge Creek



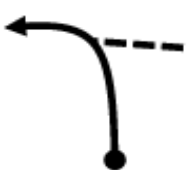
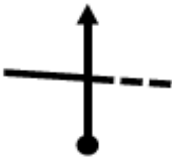


Distance: 7.09
Lateness: 10 min

Line	Overall	Interval	Diagram	Instruction	Dec. Mi.
1	19.46	0.00		TC 10 Menge Creek	
2	19.50	0.04		2nd Bridge	
3	19.62/ 0.00	0.12/ 0.00		Start ZERO ODOMETER	7.09
4	0.10	0.10			6.99
5	1.73	1.63			5.36
6	2.74	1.01		Left tightens	4.35
7	3.06	0.32		Uphill Broken Pavement	4.03
		0.33	Next Instruction		

2022 Lake Superior Performance Rally

From: TC 10 Menge Creek
 To: FTC 10 Menge Creek






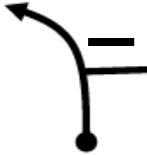

Distance: 7.09
 Lateness: 10 min

Line	Overall	Interval	Diagram	Instruction	Dec. Mi.
8	3.39	0.33		Powerlines	3.70
9	3.61	0.22			3.48
10	4.16	0.55			2.93
11	6.26	2.10			0.83
12	7.09	0.83		Finish	0.00
13	7.30	0.21		FTC 10 Menge Creek	
14					
			Next Instruction		

2022 Lake Superior Performance Rally

From: **FTC 10 Menge Creek**
 To: **TC 11/13 Wildcat**

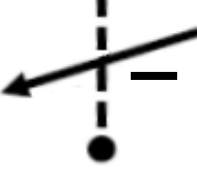






Distance: **51.30**
 Transit Time **80 min**

Line	Overall	Interval	Diagram	Instruction	Dec. Mi.
1	7.30	0.00		FTC 10 Menge Creek 45 mph	51.30
2	7.49	0.19			51.11
3	8.31	0.82			50.29
4	9.56	1.25		Stop Right on Prison Camp Rd	49.04
5	10.56	1.00		Stop Left on Baraga Plains Rd	48.04
6	11.91	1.35		Gorge Cutoff Rd	46.69
7	12.26	0.35		Pavement Begins 55 mph	46.34
		5.85	Next Instruction		

2022 Lake Superior Performance Rally

From: FTC 10 Menge Creek
To: TC 11/13 Wildcat

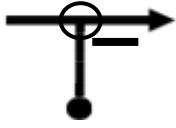

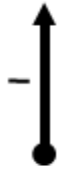
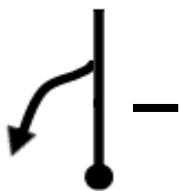



Distance: 51.30
Transit Time 80 min

Line	Overall	Interval	Diagram	Instruction	Dec. Mi.
8	18.11	5.85		Stop Left on M28	40.49
9	19.86	1.75		Right to Travel 141 Refuel 	38.74
10	19.90	0.04		Stay Right unless using Pumps Refuel time in transit	38.70
11				Refuel will be on the gravel in back of the Travel Plaza. Be sure to use tarps when fueling.	
12				Exit the refuel area on the East side onto US141	
13	0.00	0.00		Stop Left onto US 141 45 mph Zero Odometer	38.70
14	0.06	0.06		Right onto M28 East 65 mph	38.64
		4.15	Next Instruction		

2022 Lake Superior Performance Rally

From: FTC 10 Menge Creek
To: TC 11/13 Wildcat



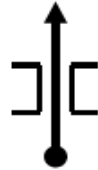
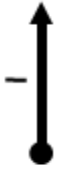
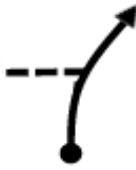

Distance: 51.30
Transit Time 80 min

Line	Overall	Interval	Diagram	Instruction	Dec. Mi.
15	4.21	4.15		Right at Blinker US41/M28 East 55 mph	34.49
16	10.66	6.45		Tioga Creek Roadside	28.04
17	21.00	10.34		"Craig Lake State Park" Sign on Left	17.70
18	27.48	6.48		Left after "McCormick Wilderness Trailhead" (Brown Sign)	11.22
19	27.69	0.21		Church on Left 40 mph	11.01
20	31.62	3.93		Right on Dishno Rd after narrow bridge sign 25 mph	7.08
21	32.53	0.91		Keep left Gate	6.17
		0.33	Next Instruction		

2022 Lake Superior Performance Rally

From: FTC 10 Menge Creek
To: TC 11/13 Wildcat





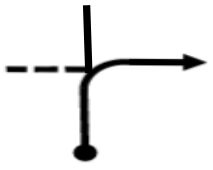

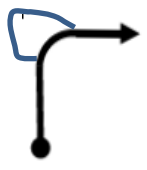
Distance: 51.30
Transit Time 80 min

Line	Overall	Interval	Diagram	Instruction	Dec. Mi.
22	32.86	0.33		Wooden Bridge	5.84
23	33.21	0.35		Keep Left	5.49
24	34.91	1.70		! Bridge NO RAILS	3.79
25	37.62	2.71		Captain America Shield on Left	1.08
26	38.69	1.07			0.01
27	38.70	0.01		TC 11/13 Wildcat	0.00
28					
			Next Instruction		

2022 Lake Superior Performance Rally

From: TC 11/13 Wildcat
To: FTC 11/13 Wildcat



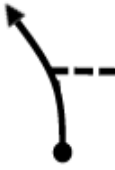


Distance: 5.03
Lateness: 10 min

Line	Overall	Interval	Diagram	Instruction	Dec. Mi.
1	38.70	0.00		TC 11/13 Wildcat This is also SS 13	
2	38.76/ 0.00	0.06/ 0.00		Start ZERO ODOMETER	5.03
3	0.44	0.44			4.59
4	0.76	0.32		Over Crest Rough	4.27
5	1.27	0.51			3.76
6	2.08	0.81		Culvert Open on Left	2.95
7	2.80	0.72		Open Left Rocky	2.23
		0.41	Next Instruction		

2022 Lake Superior Performance Rally

From: TC 11/13 Wildcat
To: FTC 11/13 Wildcat





Distance: 5.03
Lateness: 10 min

Line	Overall	Interval	Diagram	Instruction	Dec. Mi.
8	3.21	0.41		Active Logging	1.82
9	3.91	0.70		! Rocks on Right at Crest	1.12
10	4.90	0.99			0.13
11	5.03	0.13		Finish	0.00
12	5.16	0.13		FTC Wildcat	
13					
14					
			Next Instruction		

2022 Lake Superior Performance Rally

From: FTC 11/13 Wildcat
To: TC 12/14 Trouble








Distance: 1.92
Transit Time: 10 min

Line	Overall	Interval	Diagram	Instruction	Dec. Mi.
1	5.16	0.00		FTC 11/13 Wildcat 25 mph	1.92
2	5.22	0.06		Left at Stop Begin Quiet Zone	1.86
3	7.06	1.84		Left on Sleepy Hollow	0.02
4	7.08	0.02		TC 12/14 Trouble End Quiet Zone	0.00
5					
6					
7					
			Next Instruction		

2022 Lake Superior Performance Rally

From: TC 12/14 Trouble
To: FTC 12/14 Trouble

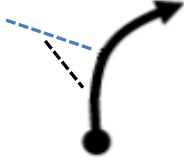


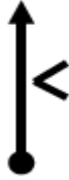



Distance: 4.00
Lateness: 8 min

Line	Overall	Interval	Diagram	Instruction	Dec. Mi.
1	7.08	0.00		TC 12/14 Trouble This is also SS 14	
2	7.14/ 0.00	0.06/ 0.00		Start ZERO ODOMETER	4.00
3	0.13	0.13			3.87
4	0.34	0.21			3.66
5	1.09	0.75			2.91
6	1.86	0.77			2.14
7	1.93	0.07			2.07
		0.69	Next Instruction		

2022 Lake Superior Performance Rally

From: TC 12/14 Trouble
To: FTC 12/14 Trouble

Distance: 4.00
Lateness: 8 min






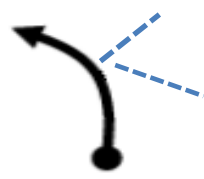

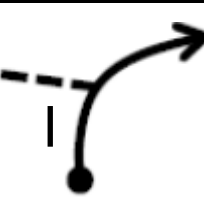

Line	Overall	Interval	Diagram	Instruction	Dec. Mi.
8	2.62	0.69			1.38
9	3.39	0.77			0.61
10	3.82	0.43		Hairpin Left	0.18
11	3.95	0.13		 DIP ROUGH	0.05
12	4.00	0.05		Finish	0.00
13	4.10	0.10		FTC Trouble	
14				IF you just completed SS14, go to the Transit from FTC 14 to TC 15	
			Next Instruction		

2022 Lake Superior Performance Rally

From: FTC 12
To: TC 12A

Trouble
Westwood RGC

Distance: 18.66
Transit Time: 40 min

Line	Overall	Interval	Diagram	Instruction	Dec. Mi.
1	4.10	0.00		FTC 12 Trouble 20 mph	18.66
2	4.11	0.01			18.65
3	4.39	0.28		 BIG DIP ROUGH DOWNHILL	18.37
4	4.90	0.51		Right on Deer Lake Rd 40 mph Twisty Road Ahead	17.86
5	7.62	2.72			15.14
6	9.31	1.69		Pavement Begins	13.45
7	10.14	0.83		 Keep Right Sand on corner	12.62
		4.33	Next Instruction		

2022 Lake Superior Performance Rally

From: FTC 12

Trouble

Distance:

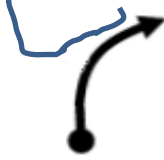

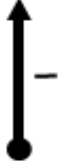
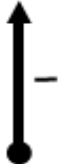
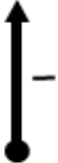
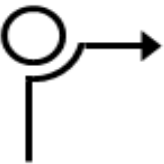
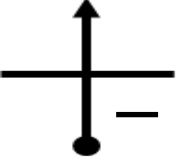
18.66

To: TC 12A

Westwood RGC

Transit Time:

40 min

Line	Overall	Interval	Diagram	Instruction	Dec. Mi.
8	14.47	4.33		Downhill Lake ahead	8.29
9	15.83	1.36			6.93
10	17.07	1.24		45 mph	5.69
11	17.37	0.30		35 mph	5.39
12	18.49	1.12		25 mph	4.27
13	18.78	0.29		US 41 West Right at Roundabout 15 mph then 45 mph	3.98
14	21.82	3.04		Westwood Dr	0.94
		0.39	Next Instruction		

2022 Lake Superior Performance Rally

From: FTC 12

Trouble

Distance:

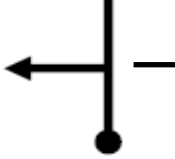
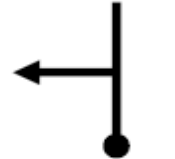
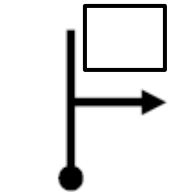

18.66

To: TC 12A

Westwood RGC



Transit Time:

40 min

Line	Overall	Interval	Diagram	Instruction	Dec. Mi.	
15	22.21	0.39		Left on Aspen Ridge School Rd 30 mph	0.55	
16	22.61	0.40		Left toward Aspen Ridge School	0.15	
17	22.74	0.13		Right before Parking Lot	0.02	
18	22.76	0.02		TC 12A RGC IN Timecard Exchange	0.00	
19						
20						
21						
			Next Instuction			

2022 Lake Superior Performance Rally



From: TC 12A RGC IN Distance: 0.12
 To: TC 12B RGC OUT/Service IN Regroup Time: 15 min

Line	Overall	Interval	Diagram	Instruction	Dec. Mi.
1	22.76	0.00		TC 12A RGC IN	
2				Follow road ahead to Tech Zone and Holding Area	
3				See map below for additional details	
4	22.88	0.12		TC 12B RGC OUT/ Service IN	
5				Follow Map to service location	
6				Service OUT is on east side of High School 1/4 mile to East	
7					
			Next Instruction		

2022 Lake Superior Performance Rally

From: TC 12B RGC OUT/Service IN
 To: TC 12C Service OUT

Distance:
 Service Time: 45 min

Line	Overall	Interval	Diagram	Instruction	Dec. Mi.
1	0.00	0.00		TC 12B RGC OUT/Service IN	
2				Service area ahead and Right Service in assigned location	
3	0.00	0.00		TC 12C Service OUT	




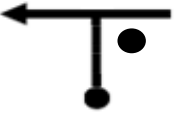
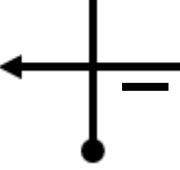
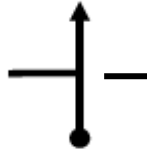



			Next Instruction		

2022 Lake Superior Performance Rally

From: TC 12C Service OUT
To: TC 13 Wildcat II


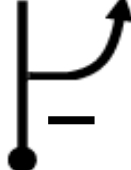



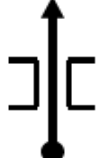

Distance: 26.08
Transit Time: 55 min

Line	Overall	Interval	Diagram	Instruction	Dec. Mi.
1	0.00	0.00		TC 12C Service OUT	
2	0.01	0.01		Refuel time included in Transit to TC13	
3	0.03	0.02		Follow map to exit	
4	0.08/ 0.00	0.05/ 0.00		Zero Odometer at Light Post then LEFT on Westwood Dr 30 mph	26.08
5	0.20	0.20		Stop Left on US41/M28 55 mph	25.88
6	0.59	0.39		Aspen Ridge School Rd	25.49
7	3.18	2.59		Jerzi's 41 on Left	22.90
		6.55	Next Instruction		

2022 Lake Superior Performance Rally

From: TC 12C Service OUT
To: TC 13 Wildcat II



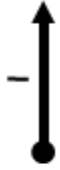


Distance: 26.08
Transit Time: 55 min

Line	Overall	Interval	Diagram	Instruction	Dec. Mi.
8	9.73	6.55		M95 Koski's Corner	16.35
9	14.86	5.13		Right After "McCormick Wilderness Trailhead" Brown sign on Right	11.22
10	15.07	0.21		Church on Left 40 mph	11.01
11	19.00	3.93		Right on Dishno Rd after narrow bridge sign 25 mph	7.08
12	19.91	0.91		Keep Left Gate	6.17
13	20.24	0.33		Wooden Bridge	5.84
14	20.59	0.35		Keep Left	5.49
		1.70	Next Instruction		

2022 Lake Superior Performance Rally

From: TC 12C Service OUT
To: TC 13 Wildcat II





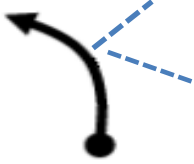

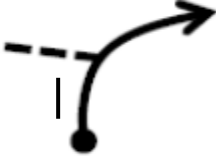
Distance: 26.08
Transit Time: 55 min

Line	Overall	Interval	Diagram	Instruction	Dec. Mi.	
15	22.29	1.70		 Bridge NO RAILS	3.79	
16	25.00	2.71		Captain America Shield on Left	1.08	
17	26.07	1.07			0.01	
18	26.08	0.01		TC 13 Wildcat	0.00	
19				Turn to SS 11. SS 13 is the same as SS 11 and SS14 is the same as SS12		
20						
21						
			Next Instruction			

2022 Lake Superior Performance Rally

From: **FTC 14** **Trouble**
 To: **RGC / TC 15** **Mt Marquette**

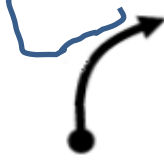

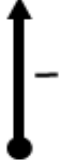
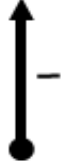
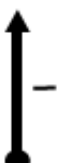


Distance: **38.52**
 Transit Time: **65 min**

Line	Overall	Interval	Diagram	Instruction	Dec. Mi.
1	4.10	0.00		FTC 14 Trouble 20 mph	38.52
2	4.11	0.01			38.51
3	4.39	0.28		! BIG DIP ROUGH DOWNHILL	38.23
4	4.90	0.51		Stop Right on Deer Lake Rd 40 mph	37.72
5	7.62	2.72			35.00
6	9.31	1.69		Pavement Begins	33.31
7	10.14	0.83		! Keep Right Sand on corner	32.48
		4.33	Next Instruction		

2022 Lake Superior Performance Rally

From: **FTC 14** **Trouble**
 To: **RGC / TC 15** **Mt Marquette**


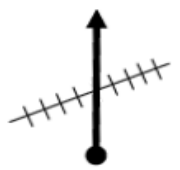
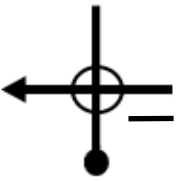
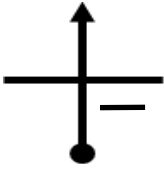
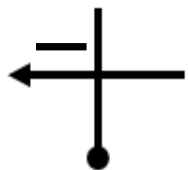
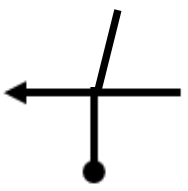

Distance: **38.52**
 Transit Time: **65 min**

Line	Overall	Interval	Diagram	Instruction	Dec. Mi.
8	14.47	4.33		Lake Ahead	28.15
9	15.83	1.36			26.79
10	17.07	1.24		45 mph	25.55
11	17.37	0.30		35 mph	25.25
12	18.49	1.12		25 mph	24.13
13	18.80	0.31		SLOW 15 mph Left at Roundabout 55 mph after	23.82
14	25.19	6.39		Right on M35 45 mph	17.43
		1.61	Next Instruction		

2022 Lake Superior Performance Rally

From: **FTC 14 Trouble**
 To: **RGC / TC 15 Mt Marquette**

Distance: **38.52**
 Transit Time: **65 min**

Line	Overall	Interval	Diagram	Instruction	Dec. Mi.
15	26.80	1.61		Left at Tee then Right on M35	15.82
16	27.00	0.20		RxR	15.62
17	28.78	1.78		Stop Left on CR 480 55 mph	13.84
18	34.05	5.27		Stop CR 553	8.57
19	37.48	3.43		Left on Cherry Creek Rd 45 mph	5.14
20	39.23	1.75		Left on US41 North 45 mph	3.39
21	40.47	1.24		55 mph	2.15
		1.56	Next Instruction		

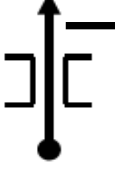


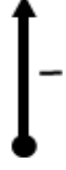

2022 Lake Superior Performance Rally

From: FTC 14 Trouble

Distance: 38.52

To: RGC / TC 15 Mt Marquette



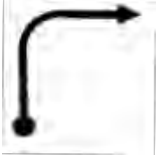
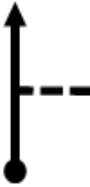

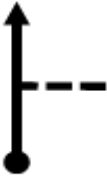

Transit Time: 65 min

Line	Overall	Interval	Diagram	Instruction	Dec. Mi.
22	42.03	1.56		Carp River Use left lane	0.59
23	42.14	0.11		Left on Cliff Power Dr Then Left Begin Quiet Zone 25 mph	0.48
24	42.40	0.26		RGC IN Follow directions of Rally Officials End Quiet Zone	0.22
25	42.42	0.02		"Mount Marquette"	0.20
26	42.62	0.20		RGC OUT / TC 15 Mt Marquette Follow directions of Rally Officials	0.00
27					
28					
			Next Instruction		

2022 Lake Superior Performance Rally

From: TC 15 Mt Marquette
To: FTC 15 Mt Marquette








Distance: 1.32
Lateness: 3 min

Line	Overall	Interval	Diagram	Instruction	Dec. Mi.
1	42.62	0.00		TC 15 Mt Marquette	
2	42.66/ 0.00	0.04/ 0.00		Start ZERO ODOMETER Steep uphill	1.32
3	0.13	0.13		Top of hill	1.19
4	0.22	0.09			1.10
5	0.41	0.19			0.91
6	0.48	0.07			0.84
7	0.80	0.32		Yump	0.52
		0.11	Next Instruction		

2022 Lake Superior Performance Rally

From: TC 15 Mt Marquette
To: FTC 15 Mt Marquette

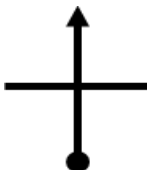

Distance: 1.32
Lateness: 3 min

Line	Overall	Interval	Diagram	Instruction	Dec. Mi.
8	0.91	0.11		! Keep Left Curb on Right Downhill to Finish	0.41
9	0.94	0.03			0.38
10	1.02	0.08		!! Jump Downhill then Left	0.30
11	1.14	0.12		Spectator Downhill	0.18
12	1.22	0.08			0.10
13	1.28	0.06		Bottom of hill	0.04
14	1.32	0.04		Finish	0.00
		0.07	Next Instruction		

2022 Lake Superior Performance Rally

From: TC 15 Mt Marquette
 To: FTC 15 Mt Marquette

Distance: 1.32
 Lateness: 3 min

Line	Overall	Interval	Diagram	Instruction	Dec. Mi.
15	1.39	0.07			
16	1.47	0.08		FTC 15 Mt Marquette	
17					
18					
19					
20					
21					
			Next Instruction		

2022 Lake Superior Performance Rally

From: FTC 15

Mt Marquette

Distance:


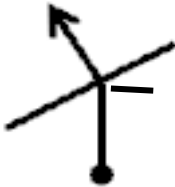



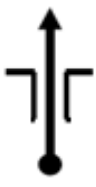
0.72

To: TC 16

Marquette Mountain

Transit Time:

10 min

Line	Overall	Interval	Diagram	Instruction	Dec. Mi.
1	1.47	0.00		FTC 15 Mt Marquette	0.72
2	1.65	0.18		Stop Straight	0.54
3				Begin QZ 10 mph Campground ahead Proceed with caution	
4	1.74	0.09		1st cabin on R	0.45
5	1.84	0.10		Last cabin on R	0.35
6	1.94	0.10		Bridge Start	0.25
7	1.97	0.03		Bridge End Ski Hill Parking Lot	0.22
		0.06	Next Instruction		

2022 Lake Superior Performance Rally

From: FTC 15

Mt Marquette

Distance:


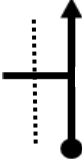

0.72

To: TC 16

Marquette Mountain

Transit Time:




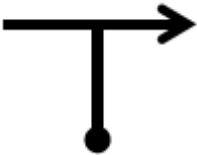
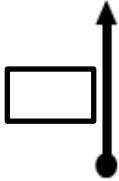

10 min

Line	Overall	Interval	Diagram	Instruction	Dec. Mi.
8	2.03	0.06		Stay Right Lodge on Left	0.16
9	2.09	0.06		Straight CR 553 on R Fence on L	0.10
10	2.19	0.10		TC 16 Marquette Mountain End Quiet Zone	0.00
11					
12					
13					
14					
			Next Instuction		

2022 Lake Superior Performance Rally

From: TC 16 Marquette Mountain
To: TC 16A MTC 4

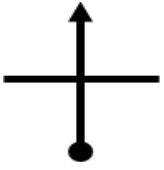
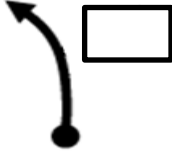

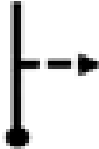
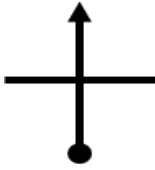


Distance: 1.23
Lateness: 3 min

Line	Overall	Interval	Diagram	Instruction	Dec. Mi.
1	2.19	0.00		TC 16 Marquette Mountain	
2	2.24/ 0.00	0.05/ 0.00		Start ZERO ODOMETER	1.23
3	0.18	0.18		Around Building	1.05
4	0.24	0.06		! Drop on outside	0.99
5	0.29	0.05			0.94
6	0.50	0.21			0.73
7				This line left blank	
		0.09	Next Instruction		

2022 Lake Superior Performance Rally

From: TC 16 Marquette Mountain
To: TC 16A MTC 4

Distance: 1.23
Lateness: 3 min

Line	Overall	Interval	Diagram	Instruction	Dec. Mi.
8	0.59	0.09			0.64
9	0.62	0.03			0.61
10	0.64	0.02		Trails Right	0.59
11	0.66	0.02		Keep Right Narrow	0.57
12	0.72	0.06			0.51
13	0.87	0.15		Trail Crossings	0.36
14	0.97	0.10		! Steep Downhill Loose Rocks	0.26
		0.14	Next Instruction		








2022 Lake Superior Performance Rally

From: TC 16 Marquette Mountain
To: TC 16A MTC 4




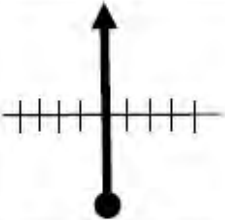
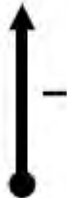
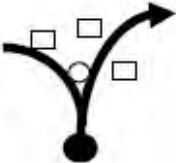
Distance: 1.23
Lateness: 3 min

Line	Overall	Interval	Diagram	Instruction	Dec. Mi.
15	1.11	0.14		Trail Crossings	0.12
16	1.23	0.12		Finish	0.00
17	1.34	0.11		FTC and MTC4 End of 2022 LSPR THANK YOU!!	
18				Follow directions of rally officials. Please pull ahead	
19					
20					
21					
			Next Instruction		

Glossary and Tulip Guide

Symbol	Explanation
	<p style="text-align: center;">"Caution" Take care when approaching</p>
	<p style="text-align: center;">"Double Caution" Slow to avoid serious vehicle damage</p>
	<p style="text-align: center;">"Triple Caution" Danger, Serious Hazard. Slow significantly to avoid serious vehicle damage or possible personal injury.</p>
	<p style="text-align: center;">Mid-Stage Medical Location</p>
	<p style="text-align: center;">Mid-Stage Radio Location</p>
	<p style="text-align: center;">Jump, Yump or Crest Potential for the tires to leave the ground</p>
	<p style="text-align: center;">Holes, Dips, Rough Areas or Openings</p>

Glossary and Tulip Guide

Symbol	Explanation
	<p>Passage over a Bridge or Culvert</p>
	<p>Onto a Lesser Road usually narrower or less developed</p>
	<p>Crossing of Trail or Paths</p>
	<p>Railroad Crossing</p>
	<p>Sign</p>
	<p>Buildings, poles, obstructions of all types shapes and sizes near the intended route</p>
<p>TWRT</p>	<p>Two Way Rally Traffic This will appear in the Instruction column when the possibility exists for rally cars to approach each other from opposite directions on a transit section.</p>

Competitor Scoring Log

Car Number	Our Score	Competitor	Competitor	Competitor	Competitor
<i>Passmore North</i>					
<i>Far Point</i>					
<i>Bob Lake</i>					
<i>Markey Lake</i>					
<i>Passmore North 2</i>					
<i>Far Point 2</i>					
<i>Bob Lake 2</i>					
<i>Markey Lake 2</i>					
Friday Total					
<i>Nestoria Herman</i>					
<i>Menge Creek</i>					
<i>Wildcat</i>					
<i>Trouble</i>					
<i>Wildcat 2</i>					
<i>Trouble 2</i>					
<i>Mt Marquette</i>					
<i>Ski Hill</i>					
Saturday Total					
Event Total					

soos

OK